

IN THE COUNTY COMMISSION OF WOOD COUNTY, WEST VIRGINIA

#1 COURT SQUARE, SUITE 203  
PARKERSBURG, WV 26101

IN RE: MINUTES OF MEETING HELD  
MONDAY, AUGUST 31, 2015

PRESENT: STEPHEN GAINER, PRESIDENT  
DAVID BLAIR COUCH, COMMISSIONER  
ROBERT K. TEBAY, COMMISSIONER

At 9:30 A.M., the County Commission of Wood County met in regular session. They signed purchase orders, invoices, orders and other correspondence.

The County Commission, upon a motion duly made, seconded and passed, approved minutes of August 17, 20, 24, 2015.

**AGENDA AND DISCUSSION ITEMS**

The 9:35 A.M., the County Commission met with the Rick Woodyard, E-911 Director, who requested they be allowed to go out to bid for radio equipment. Ed Hupp, Emergency Services Director, requested they be allowed to go out to bid for parking lot and ditch work. The County Commission authorized going out to bid for these two projects. (Order M/3185)

At 9:50 A.M. the County Commission appointed Bill Gandee to the Wood County Planning Commission. (A/1506)

At 10:00 A.M., the County Commission held a public hearing for consideration to close a portion of 9<sup>th</sup> Street in Parkersburg. Robert Full, attorney for The PM Company was present. Hearing no objections to said closing of a portion of 9<sup>th</sup> Street, the County Commission Ordered it closed. (Attorney Full prepared an Order.)

At 10:03 A.M., the County Commission recessed to the Parkersburg City Building to participate in a roundtable discussion with Congressman McKinley.

**ORDERS APPROVED AND ATTACHED TO THESE MINUTES**

M/3183, M/3184, M/3185 A/1505, A/1506

Having no further scheduled appointments or business to attend to, the County Commission adjourned after the above mentioned roundtable.

APPROVED:

THE COUNTY COMMISSION OF WOOD COUNTY

  
\_\_\_\_\_  
Stephen Gainer, President

  
\_\_\_\_\_  
David Blair Couch, Commissioner

  
\_\_\_\_\_  
Robert K. Tebay, Commissioner

To listen to this meeting, please refer to DVD labeled August 31, 2015.

Wood County Commission Meeting  
Held August 31, 2015

Please Print

- |     |                                      |
|-----|--------------------------------------|
| 1.  | Brian Alnise , Gov. Tomblin's office |
| 2.  | Ed Hupp                              |
| 3.  | Rick Woodyard                        |
| 4.  | Bob Full                             |
| 5.  | Pat Minniti Jr.                      |
| 6.  | Pat Minniti Jr.                      |
| 7.  |                                      |
| 8.  |                                      |
| 9.  |                                      |
| 10. |                                      |
| 11. |                                      |
| 12. |                                      |
| 13. |                                      |
| 14. |                                      |
| 15. |                                      |
| 16. |                                      |
| 17. |                                      |
| 18. |                                      |
| 19. |                                      |
| 20. |                                      |



Wood County Commission  
Agenda

8/31/2015

1 Court Square, Suite 203  
Parkersburg, WV 26101

9:30 A.M.	ADMINISTRATOR'S REPORT	MARTY SEUFER, COUNTY ADMINISTRATOR
9:30 A.M.	DISCUSS AND CONSIDER REQUEST TO GO OUT TO BID FOR RADIO EQUIPMENT AND REPAIRS – E-911 CENTER	ED HUPP, EMERGENCY SERVICES DIRECTOR AND RICK WOODYARD, E-911 DIRECTOR
	CONSIDER ROAD NAME REQUESTS: BELFAIR TERRACE AND GROVESNOR TERRACE	
	CONSIDER APPOINTMENT OF BILL GANDEE TO THE WOOD COUNTY PLANNING COMMISSION	
10:00 A.M.	PUBLIC HEARING TO CONSIDER APPLICATION TO CLOSE AND VACATE AN UNUSED PORTION OF 9 <sup>TH</sup> STREET, PARKERSBURG	ATTORNEY ROBERT FULL
10:30 A.M.	ROUNDTABLE MEETING WITH CONGRESSMAN MCKINLEY AT THE MUNICIPAL BUILDING	
	COUNTY COMMISSIONER REPORTS	

---

**Discussion, Review and Approval of expenditures and disbursements identified on Exhibit 1, hereto attached**

---

---

**Correspondence for this meeting will be available for public review during regular office hours in Room 205 of the Wood County Courthouse two (2) days prior to the meeting**

---

**Exhibit 1**

Discussion, Review and Approval of the following items may be included during this meeting and are available for public inspection in the Office of the County Administrator two days prior to this meeting.

Budget revisions

Purchase orders and requisitions

Revisions, reimbursement requests, resolutions and correspondence for grants

Grant disbursements to other entities

Invoices for expenditures to be paid

Reimbursements for travel expenses

Bid specifications and procedures for bids previously authorized by the Commission

Monthly Hotel Occupancy Tax Collection disbursements

Disbursements for previously approved Innovative Programming Grants

Tax refunds, exonerations, improprieties and consolidations

Probate items, including settlements, petitions and Fiduciary Commissioner reports

General Fund disbursements to entities

Funding requests from local organizations by written form

Payroll modification as submitted by elected officials

8/31/15  
21/101

AUGUST 31, 2015

IN THE COUNTY COMMISSION OF WOOD COUNTY, WEST VIRGINIA

IN RE: THE COUNTY COMMISSION APPOINTED BILL GANDEE TO  
THE WOOD COUNTY PLANNING COMMISSION.

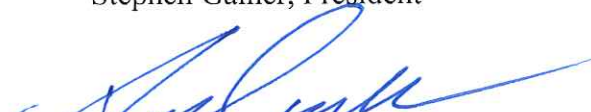
**ORDER**

On this date, the County Commission of Wood County, upon a motion made by David Blair Couch, seconded by Robert K. Tebay and made unanimous by Stephen Gainer, appointed Bill Gandee to the Wood County Planning Commission. Said nomination is pursuant to an Order appearing in Order Book 51, at Page 433 and bearing the date of April 1, 1991, dealing with the procedure policy for appointments to Boards and Authorities. Mr. Gandee's term will expire December 31, 2015.

APPROVED:

THE COUNTY COMMISSION OF WOOD COUNTY

  
\_\_\_\_\_  
Stephen Gainer, President

  
\_\_\_\_\_  
David Blair Couch, Commissioner

  
\_\_\_\_\_  
Robert K. Tebay, Commissioner

A/1506

8/31/15  
71/101

AUGUST 31, 2015

IN THE COUNTY COMMISSION OF WOOD COUNTY, WEST VIRGINIA

IN RE: THE COUNTY COMMISSION WAS IN RECEIPT OF A CHECK FROM THE STATE OF WV IN THE AMOUNT OF \$5,779.42 WHICH REPRESENTS REIMBURSEMENT IN REGARD TO THE GOVERNOR'S HIGHWAY SAFETY PROGRAM GRANT NUMBER F15-HS-03-405B.

**ORDER**

On this date, the County Commission of Wood County was in receipt of a check from the State of West Virginia in the amount of five thousand seven hundred seventy-nine dollars and forty-two cents (\$5,779.42) which represents reimbursement to Wood County for expenses incurred during the month of April, 2015, in regard to the Governor's Highway Safety Program Grant Number F15-HS-03-405B. Receipt of the aforementioned check is pursuant to an ORDER appearing in Order Book 71, at Page 62 and bearing the date of May 18, 2015 at which time Stephen Gainer, in his official capacity as President and on behalf of the County Commission, was AUTHORIZED to EXECUTE the Request for Reimbursement.

Documentation pertaining to the Governor's Highway Safety Program Grant is on file in the Office of the County Administrator.

APPROVED:

THE COUNTY COMMISSION OF WOOD COUNTY

  
\_\_\_\_\_  
Stephen Gainer, President

  
\_\_\_\_\_  
David Blair Couch, Commissioner

  
\_\_\_\_\_  
Robert K. Tebay, Commissioner

8/31/15  
71/102

AUGUST 31, 2015

IN THE COUNTY COMMISSION OF WOOD COUNTY, WEST VIRGINIA

IN RE: THE COUNTY COMMISSION DID HEREBY AUTHORIZE  
STEPHEN GAINER, AS PRESIDENT, TO EXECUTE A  
CONTRACT AGREEMENT FOR A HIGHWAY SAFETY  
GRANT

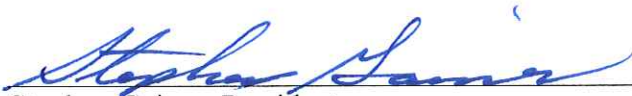
**ORDER**

On this date, the County Commission of Wood County, upon a motion made by David Blair Couch, seconded by Robert K. Tebay and made unanimous by Stephen Gainer, did hereby AUTHORIZE Stephen Gainer, in his official capacity as President and on behalf of the County Commission, to EXECUTE a Contract Agreement for a Governor's Highway Safety Program Grant with the West Virginia Department of Transportation. Said grant application is in the amount of five hundred forty-four thousand dollars and zero cents (\$544,000.00).

A copy of said Contract Agreement is attached to this order and should be made a part thereof.

APPROVED:

THE COUNTY COMMISSION OF WOOD COUNTY



Stephen Gainer, President



David Blair Couch, Commissioner



Robert K. Tebay, Commissioner



8/31/15  
7/1/02

**GRANT CONTRACT AGREEMENT**  
**BETWEEN THE**  
**WEST VIRGINIA DEPARTMENT OF TRANSPORTATION**  
**DIVISION OF MOTOR VEHICLES**  
**AND**  
**WOOD COUNTY COMMISSION**

**F16-HS-03**

This **AGREEMENT**, entered into this 1st day of October 2015, by the Secretary of Administration, for and on behalf of the State of West Virginia, Department of Transportation, Division of Motor Vehicles hereinafter referred to as "DMV," and Wood County Commission hereinafter referred to as "Subgrantee."

**Whereas**, DMV is the recipient of a National Highway Traffic Safety Administration appropriation from the United States Department of Transportation, and

**Whereas**, the Subgrantee is an eligible applicant, who is desirous of receiving funds to continue the Mid-Ohio Valley Highway Safety Safe Community Program.

**Now, Therefore**, the parties hereto mutually agree as follows:

1. The Subgrantee agrees to comply with all applicable federal and state laws and rules, regulations and policies promulgated thereunder.
2. DMV agrees to assist the Subgrantee to perform such tasks and functions as set forth in the application which is attached hereto and made part hereof, hereinafter referred to as Attachment A.
3. The Subgrantee shall do, perform, and carry out in a satisfactory manner as determined by DMV all duties, tasks and functions necessary to implement the application which is hereto attached as Attachment A.
4. The Subgrantee will commence its duties under the Agreement on October 1, 2015, and to continue those services/activities until September 30, 2016. The terms of this Agreement may only be extended or modified by the mutual written agreement of the parties hereto.

5. In consideration of the services rendered by the Subgrantee, the sum of up to **\$544,000** shall be obligated by DMV and said amount shall be deemed to be the maximum compensation to be received for this agreement unless a written modification is entered into between the parties amending the Agreement.
6. It is the understanding of all parties, to this Agreement; that DMV by joining in the Agreement neither pledges, nor promises to pledge, the credit of the State of West Virginia, nor does it promise payment of the compensation hereunder from monies from the "Treasury of the State of West Virginia."
7. To be eligible for any and all payments of the grant amount, the Subgrantee shall submit a Request for Reimbursement no more frequently than once a month to DMV. Upon receipt of said request, DMV shall review the same for reasonableness and appropriateness; and if approved, will cause a warrant to be requested on that sum considered reasonable and appropriate. It is expressly understood that the total compensation shall not exceed the amount set forth in Paragraph Five hereinbefore cited and said compensation will be expended only as outlined in the budget sections of Attachment A, unless written approval of modification of the budget is signed by the parties hereto. The Subgrantee shall submit both a fiscal report detailing expenditures and a narrative progress report on a monthly basis by the 20<sup>th</sup> day of the following month.
8. The Subgrantee hereby represents that it possesses the legal authority to contract for this Agreement. Furthermore that attached hereto and made a part hereof as Attachment B is a certified copy of the resolution, or motion of similar action, which the Subgrantee's governing body has clearly adopted or passed; and further, that it has directed and authorized an official representative to act in connection with this Agreement. If the Subgrantee is a State agency, the completed application signed by the agency head is sufficient.
9. The Subgrantee agrees to abide by the grant conditions, terms, assurances and certifications which are a part of Attachment A and such other special terms and conditions that DMV has set forth in Attachment C which is incorporated herein and made part hereof, if said Special Conditions are appropriate to this Agreement.
10. If, through any cause, the Subgrantee shall fail to fulfill in a necessary and proper manner his obligations under this Agreement, the DMV may withhold payments to the Subgrantee upon notice in writing, suspend, or cancel this Agreement and Attachments. The notice of withholding payments, suspension, or cancellation should set forth the DMV reasons for taking said action.
11. DMV and Subgrantee may from time to time require changes in the scope of services performed hereunder. Subgrantee agrees to submit a written request for modification prior to changing any budget line item. All such changes, including any increase or decrease in the amount of compensation here-under or

work to be performed, which are mutually agreed upon between the parties shall be in writing.

12. If for any reason funds received by DMV are suspended or terminated, in whole or in part, funding for this agreement shall cease.
13. The Subgrantee shall within the time period prescribed by grant conditions upon the termination of the Agreement, submit to DMV a final report on forms provided by DMV. Said reports shall reflect actual costs incurred during the terms of this Agreement.
14. The parties hereto agree that notice shall be given by personal service or served when mailed certified US Mail, postage prepaid, return receipt requested to the following addresses:
  - a. Governor's Highway Safety Program  
5707 MacCorkle Avenue, SE  
Post Office Box 17600  
Charleston, West Virginia 25317-0010
  - b. **Subgrantee Mailing Address:**  
**Wood County Commission**  
**One Court Square, Suite 203**  
**Parkersburg, West Virginia 26101**
15. The Subgrantee shall hold and save DMV and its officers, agents, and employees harmless from liability of any nature, including cost and expense, for or on account of any suits or damages of any character whatsoever resulting from injuries or damages sustained by any persons or property resulting in whole or in part from the negligent performance or omission of any employee, agent, of representative of the Subgrantee.

**IN WITNESS WHEREOF**, the parties hereto attach their signatures representing that each is acting with full authority.



**Stephen Gainer**  
**President**  
**Wood County Commission**

---

**Pat Reed**  
**Commissioner**  
**Division of Motor Vehicles**

8/31/15  
71/102

AUGUST 31, 2015

IN THE COUNTY COMMISSION OF WOOD COUNTY, WEST VIRGINIA

IN RE: THE COUNTY COMMISSION AUTHORIZED BIDS FOR PROJECTS  
AT THE 9-1-1 CENTER

**ORDER**

On this date, upon a motion by David Blair Couch, seconded by Robert K. Tebay, and made unanimous by Stephen Gainer, the County Commission of Wood County, did hereby AUTHORIZE sealed bids for radio equipment and parking lot repairs.

APPROVED:

THE COUNTY COMMISSION OF WOOD COUNTY

  
\_\_\_\_\_  
Stephen Gainer, President

  
\_\_\_\_\_  
David Blair Couch, Commissioner

  
\_\_\_\_\_  
Robert K. Tebay, Commissioner

M/3185

8/31/15  
21/101

AUGUST 31, 2015

IN THE COUNTY COMMISSION OF WOOD COUNTY, WEST VIRGINIA

IN RE: THE COUNTY COMMISSION ORDERED THAT THE NEW ROAD NAME REQUEST FORM FROM KIM POPE BE APPROVED. THE NEW ROAD NAMES WILL BE BELFAIR TERRACE AND GROVESNOR TERRACE.

**ORDER**

The County Commission of Wood County was in receipt of a New Road Name Request Form from Kim Pope, to name two roads in Pope Properties Phase II BELFAIR TERRACE AND GROVESNOR TERRACE. The said Request does not interfere with the scheduled readdressing and mapping for the E-9-1-1 Master Street Addressing Guide. The roads to be known as BELFAIR TERRACE AND GROVESNOR TERRACE are located off Covington Way and Finsbury Drive in Parkersburg District, Tax Map 110, Parcel S1. The request by Kim Pope is in accordance with Chapter 7, Article 1, Section 3 of the Code of West Virginia, 1931, as amended, which deals, in part, with the County Commission naming or renaming thereof of roads, ways, streets, avenues, drives and the like to assure uniform, nonduplicative conversion of all rural routes to city-type addressing on a permanent basis.

The County Commission does hereby find that the said request, made in writing, by Kim Pope, and the approval from the Wood County E-9-1-1, is in proper form and is hereby ORDERED to be filed.

NOW, THEREFORE, the County Commission of Wood County, upon a motion made by David Blair Couch, seconded by Robert K. Tebay and made unanimous by Stephen Gainer, does hereby ORDER that the aforementioned roads be named BELFAIR TERRACE AND GROVESNOR TERRACE. The County Commission does further ORDER that a copy of this


ORDER, along with the New Road Name Request Form, be certified by the Clerk of the County Commission for entry in the Office of the Clerk of the County Commission.

APPROVED:

THE COUNTY COMMISSION OF WOOD COUNTY



Stephen Gainer, President



David Blair Couch, Commissioner



Robert K. Tebay, Commissioner

A/1505

Please complete the upper portion of this request form. Return it to: Central Telecommunications Center, 911 Core Road, Parkersburg, WV 26104.

fax 472-6270

8/31/15

7/1/01

WOOD COUNTY OFFICIAL NEW ROAD NAME REQUEST FORM

Applicant Name: Kim Pope  
Applicant Phone #: 304-488-2360  
Property Owner Name: Pope Properties Phase II  
Current Road Name or Highway Number, if any:

Tax District: Parkersburg Tax Map #: 110 Parcel #: 0051

Describe Physical Location: Need 2 new roadnames in Phase II off Covington Way and Finsbury DR. Several new apartments under construction.

List Three Road Name Suggestions: 1<sup>st</sup> Belfair Terrace \*  
2<sup>nd</sup> Grovesnor Terrace \*  
3<sup>rd</sup>

Please prioritize.

Signature of Applicant: [Signature]

OFFICIAL USE ONLY

Coordinated with the Map Processor:

Processor Signature: Duane E. Jones Process Date: 8/24/15

Granted Street Name:

Place signature, address and telephone number all of the homeowners agreeing to the road name changes. This must be 100% of the residents if less than 10 and 75% if more than 10.

Signature	Existing Address	Phone #

Mark Rhodes  
WOOD County 12:31:14 PM  
Instrument No 8669501  
Date Recorded 09/22/2015  
Document Type: OTHER/D  
Pages Recorded: 3  
Book Page: 1235-176

Both roadnames needed.

Both names needed.

6L-B-5

8/31/15  
71102

**IN THE COUNTY COMMISSION OF WOOD COUNTY, WEST VIRGINIA**

**IN RE:        The Closure and Vacating of an Unused Portion of Ninth Street,  
                 (Formerly Berkeley Avenue), Parkersburg District,  
                 Wood County, West Virginia**

**ORDER**

This 31<sup>st</sup> day of August 2015 came Applicant, The PM Company, a West Virginia corporation, by Pat Minnite, Jr., its president, Pat Minnite, III, its vice president, and Robert W. Full, its counsel, for public hearing on its Application to close and vacate an unused portion of Ninth Street (formerly Berkeley Avenue) in Parkersburg District, Wood County, West Virginia, pursuant to notice of public hearing hereinafter described. No other persons appeared for such public hearing upon such Application, which public hearing was declared open and closed without comments being offered. Applicant submitted the Affidavit of Publication of the aforesaid notice of publication and certified copies of the deeds described in paragraphs 1 and 2 of the Application, which are hereby Ordered filed, and made presentation of its Application and the relief sought thereby, and this Commission, having read and considered said Application and heard and considered the presentation of Applicant, does hereby Find, Conclude and Order as follows:

WOOD COUNTY COMMISSION



1. The aforesaid notice of public hearing was published as a Class I legal publication in compliance with West Virginia Code Sections 59-3-1 *et seq.* in the Parkersburg News and Sentinel, a publication of general circulation in, and with a publication area of, Wood County, West Virginia and beyond, on August 10, 2015.

2. The unused portion of Ninth Street which is the subject of such Application is further more particularly reflected on a plat of survey thereof by Michael W. Pfalzgraf, P.S. No. 2074, dated 7-7-15, a copy of which is attached to the Application as "Exhibit D," and is more particularly described by that certain Surveyor's Description of the said Michael W. Pfalzgraf, a copy of which is attached to the Application as "Exhibit E." Such portion of Ninth Street is abutted on the entire length of its northerly boundary and the entire length of its southerly boundary by the property of Applicant only, as described in the Application, is bounded on the entire length of its westerly boundary by the Ohio River and on the entire length of its easterly boundary by another portion of Ninth Street which connects to Kelly Lane, which is unaffected by the Application. Other than such property of the Applicant, no other property abuts such portion of Ninth Street, there are no liens affecting said property of Applicant, and such portion of Ninth Street, if used, would provide access to no other property than that of Applicant.

3. Such portion of Ninth Street is not situate in an incorporated town or city, is not part of the State Road system or orphan road system under the jurisdiction of the State of

West Virginia, is not a bridge or bridge approach or public landing subject to the “superintendence and administration” of this Commission pursuant to West Virginia Code Sections 17-10-1 *et seq.*, there is no evidence that the same has been used either as a public or private road, street or way or that any public or private monies or labor have been provided for the maintenance of the same for more than ten (10) years, if ever, and the use and rights of no person would be impaired or lost by the closing and vacating thereof. Accordingly, said portion of Ninth Street exists only as a paper road, street or way, the closure of which will affect no interest, either public or private, other than Applicant’s, is an “unused road, street, or other travel way designated on any map or plat of a subdivision of land or otherwise within [Wood County] but outside of incorporated towns or cities thereof,” and as such is subject to the authority of this Commission to close the same pursuant to West Virginia Code Section 7-1-3h.

Accordingly, it is hereby Ordered, upon motion, duly made and seconded and unanimously approved by the undersigned Commissioners, that the portion of Ninth Street situate, lying and being in Parkersburg District, Wood County, West Virginia, and more particularly described as follows:

BEGINNING AT THE INTERSECTION OF THE NORTHERLY RIGHT OF WAY LINE OF 9<sup>TH</sup> STREET (BERKELEY AVENUE) WITH THE WESTERLY RIGHT OF WAY LINE OF KELLY LANE (THOMAS RIVER ADDITION PLAT BOOK 20, PAGE 21), AND BEING THE SOUTHEASTERLY CORNER OF THE PM COMPANY (DEED BOOK 1229, PAGE 543); THENCE: WITH THE EXTENSION OF THE WESTERLY RIGHT OF WAY LINE OF SAID KELLY LANE CROSSING SAID 9<sup>TH</sup> STREET RIGHT OF WAY, SOUTH 08 degrees 15 minutes WEST 84.62 FEET; THENCE: WITH THE NORTHERLY LINE OF THE PM MANAGEMENT COMPANY (DEED BOOK 853, PAGE 768, PLAT IN DEED BOOK 496, AT PAGE 199) THE SOUTHERLY RIGHT OF WAY LINE OF SAID 9<sup>TH</sup> STREET, NORTH 62 degrees 44 minutes WEST 250.64 FEET; THENCE: WITH THE OHIO RIVER THE WESTERLY TERMINOUS OF SAID 9<sup>TH</sup> STREET, NORTH 56 degrees 30 minutes EAST 91.68

FEET; THENCE: WITH THE SOUTHERLY LINE OF THE PM COMPANY, THE NORTHERLY RIGHT OF WAY LINE OF SAID 9<sup>TH</sup> STREET, SOUTH 62 degrees 44 minutes EAST 178.30 FEET TO THE POINT OF BEGINNING AND CONTAINING 17,158 SQUARE FEET, MORE OR LESS, AS SHOWN ON A PLAT OF SURVEY BY PFALZGRAF SURVEYING, DATED JULY 7, 2015.


BEING AN UNUSED PORTION OF 9<sup>TH</sup> STREET PLATTED AS BERKELEY AVENUE AS SHOWN ON A PLAT OF BUENA VISTA ADDITION (PLAT BOOK 1, PAGE 29) AND A PLAT OF WOLFE AND NEAL'S ADDITION (PLAT BOOK 2, PAGE 22).

SUBJECT TO ALL RIGHTS OF WAY, RESERVATIONS, RESTRICTIVE AND PROTECTIVE COVENANTS, UTILITY EASEMENTS, AND OIL AND GAS, AND MINERAL LEASES OF RECORD IN THE CHAIN OF TITLE.

is hereby closed and vacated, subject to any and all existing easements and rights of way for utility purposes.

APPROVED:

THE COUNTY COMMISSION OF WOOD COUNTY

  
Stephen Gainer, President

  
David Blair Couch, Commissioner

  
Robert K. Tebay, Commissioner

I, MARK RHODES, hereby CERTIFY that the Document with this stamp affixed is a true copy of \_\_\_\_\_ recorded in this office in \_\_\_\_\_  
Book \_\_\_\_\_ Page \_\_\_\_\_  
Date \_\_\_\_\_  
Ruth \_\_\_\_\_ Deputy Clerk  
MARK RHODES, WOOD COUNTY CLERK

Mark Rhodes  
WOOD County 01:14:09 PM  
Instrument No 8668941  
Date Recorded 09/19/2015  
Document Type DRIVER/D  
Pages Recorded 4  
Book-Page 1235-41

**IN THE COUNTY COMMISSION OF WOOD COUNTY, WEST VIRGINIA**

**IN RE:        The Closure and Vacating of an Unused Portion of Ninth Street,  
                 (Formerly Berkeley Avenue), Parkersburg District,  
                 Wood County, West Virginia**

**APPLICATION**

Now comes The PM Company, a West Virginia corporation (formerly known as PM Management Company and herein referred to as "Applicant"), for its application pursuant to West Virginia Code Section 7-1-3h, to close and vacate the following described unused portion of Ninth Street (formerly Berkeley Avenue) located in Parkersburg District, Wood County, West Virginia, and says as follows:

1.        Applicant is the owner of certain real estate situate in Parkersburg District, Wood County, West Virginia bounded and described as follows:

BEGINNING at an iron rod (set) in the westerly right of way line of Kelly Lane, being the southeasterly corner of a 12,231 sq. ft. lot now or formerly owned by Sherman Dils III and Pamela Dils (Deed Book 1101, Page 333); thence with the westerly right of way line of said Kelly Lane, South 08 degrees 15 minutes West 123.51 feet to an iron rod (set) in the westerly right of way line of Kelly Lane and the northerly right of way line of 9<sup>th</sup> Street; thence with the northerly right of way line of 9<sup>th</sup> Street North 62 degrees 44 minutes West 178.30 feet to the Ohio River, passing iron rods (set) at 75.00 feet and at 163.3 feet; thence with the Ohio River (reference USA flowage easement, Deed Book 502, Page 24), North 04 degrees 44 minutes East 65.51 feet to a point being the southwesterly corner of the 12,231 sq. ft. lot now or formerly owned by Sherman Dils III and Pamela Dils (Deed Book 1101, Page 333); thence with the line of the 12,231 sq. ft. lot now or formerly owned by Sherman Dils III and Pamela Dils (Deed Book 1101, Page

333), South 81 degrees 45 minutes East 172.58 feet to the point of beginning, passing iron rods (set) at 15.05 feet and at 97.58 feet, and containing 16,050 square feet, more or less, as shown on a plat of survey dated April 21, 2006, made by Michael W. Pfalzgraf, P.S. No. 2074, attached as "Exhibit A" to the hereinafter referenced deed.

Being the same real estate conveyed unto Applicant by Christopher R. Campbell and Rita A. Campbell, husband and wife, by deed dated April 30, 2015, recorded in the Office of the Clerk of the County Commission of Wood County, West Virginia in Deed Book 1219, at Page 543.

A copy of the plat referenced in the above description and attached to the aforesaid deed is also attached hereto as "Exhibit A."

2. Applicant is also the owner of certain real estate situate in Parkersburg District, Wood County, West Virginia bounded and described as follows:

Being all of Lots Nos. 28, 29, 30 and 31 of Wolfe and Neal's Addition to Buena Vista, a plat of which said Addition is of record in the Office of the Clerk of the County Commission of Wood County, West Virginia, in Plat Book No. 2, at Page 22.

And an adjoining tract, more particularly described as follows:

Beginning at the southeast corner of Lot No. 28 of said Addition; thence South 7° 44' West 41.97 feet to a point; thence North 63° 30' West 293 feet, more or less, to the Ohio River, the aforesaid line being the old division line between the former farms of T.J. Cook and Hardin Neal; thence northerly with the meanders of the Ohio River 201 feet, more or less, to a point, which point would be in a southerly line of Ninth Street if extended; thence along said proposed southerly extension of Ninth Street South 63° 30' East 133 feet, more or less, to the northwesterly corner of Lot No. 31 of said Addition; thence along the westerly line of said Lot No. 31, 158.77 feet to the southwest corner of said Lot No. 31; thence 160 feet along the southerly line of Lots

Nos. 28 to 31, inclusive, to the southeasterly corner of Lot No. 28, being also the place of beginning, a plat of which said lots and tract prepared by A.L. Marshall, Surveyor, dated September 3, 1964, is recorded in the aforesaid Clerk's Office in Deed Book 496, at Page 199.

Being the same real estate conveyed unto Applicant (in its former name of PM Management Company) by Dale W. Hall and Yuvonne Hall, his wife, and Gale D. Hall and Opal Hall, his wife, by deed dated September 24, 1987, recorded in the aforesaid Clerk's Office in Deed Book 853, at Page 768.

The above referenced plat, of record in said Clerk's Office in Deed Book 496, at Page 199, is attached hereto as "Exhibit B."

3. The real estate described in paragraph 1 above is reflected as Parcel 16 on Map 141 of the Wood County Tax Maps for Parkersburg District, and the real estate described in paragraph 2 above is reflected as Parcels 19, 20, 21 and 22 on said Map 141, and all of said real estate is shaded blue on a copy of a portion of said map attached hereto as "Exhibit C." The unused portion of Ninth Street which is the subject of this Application, as reflected on said Tax Map, is shaded yellow on Exhibit C. Said unused portion of Ninth Street is further more particularly reflected on a plat of survey thereof by Michael W. Pfalzgraf, P.S. No. 2074, dated 7-7-15, a copy of which is attached as "Exhibit D," and is more particularly described by that certain Surveyor's Description of the said Michael W. Pfalzgraf, a copy of which is attached hereto as "Exhibit E."

Such portion of Ninth Street is abutted on the entire length of its northerly boundary by the real estate described in paragraph 1 hereof, is abutted on the entire length of its southerly boundary by the real estate described in paragraph 2 hereof, is bounded on the entire length of its westerly boundary by the Ohio River and on the entire length of its easterly boundary by another portion of Ninth Street which connects to Kelly Lane herein referenced and would be unaffected by this Application. Other than the property of the Applicant described in paragraphs 1 and 2 above, no other property abuts the portion of Ninth Street which is the subject of this Application, and there are no liens affecting said property of Applicant.

4. Ninth Street was formerly platted as Berkeley Avenue as reflected on the portions of the plats of Buena Vista Addition, which plat is of record in said Clerk's Office in Plat Book 1, at Page 29, and Wolfe and Neal's Addition to Buena Vista, which plat is of record in said Clerk's Office in Plat Book 2, at Page 22, attached hereto respectively as "Exhibit F" and "Exhibit G," and as such Berkeley Avenue ostensibly provided access to the individual lots reflected on said plats bounding Berkeley Avenue on its northerly and southerly boundaries, the necessity of which access through the portion of Berkeley Avenue which is the subject of this Application has been eliminated by the redivision of the subject lots in Buena Vista Addition as reflected by a portion of the plat of Thomas River Addition attached hereto as "Exhibit H," which plat is of record in said Clerk's Office in Plat Book 20, at Page 21, the development of Kelly Lane, and the common ownership in Applicant of the lots or portion of the lots bounding

the relevant portion of Berkeley Avenue the entire length of its northerly and southerly boundaries.

5. As reflected by Exhibits C and D, access to the real estate described in paragraphs 1 and 2 of this Application, as well as any other portion of the lots referenced in paragraph 4 to which access was provided by Berkeley Avenue, is provided by portions of Ninth Street which are not the subject of this Application and by Kelly Lane. The portion of Ninth Street reflected on Exhibit D and described on Exhibit F, if it were utilized as a road, street or way, would only provide additional access to Applicant's property described in paragraph 1 and 2 above and to no other properties.

6. The portion of Ninth Street which is the subject of this Application does not provide viable access to the Ohio River and no landing exists, or has existed since Applicant acquired ownership of the property described in paragraph 2 above in 1987 on or at the foot of Ninth Street at its intersection with the Ohio River. Nor does such portion of Ninth Street constitute a bridge or approach to a bridge.

7. Upon inquiry to personnel of the Division of Highways of the Department of Transportation of the State of West Virginia, the undersigned counsel is advised that the portion of Ninth Street which is the subject of this Application is not a part of the State Road system or orphan road system of the State of West Virginia.



8. Upon inquiry made on behalf of the Applicant to personnel of the City of Vienna, West Virginia, such personnel advised that no water or sewer lines of the City of Vienna are located in the portion of Ninth Street which is the subject of this Application. However, the location of storm water drains from that portion of Ninth Street located in the City of Vienna and property abutting the same to the Ohio River are unknown, although no plans exist which reflect location of the same in the portion of Ninth Street which is the subject of this Application. No other utility service or apparatus of any kind has been observed in the portion of Ninth Street which is the subject of this Application by Applicant since it acquired ownership to the real estate described in paragraph 2 herein in 1987 or is known by Applicant to exist in such area. Nevertheless, the closure and vacating of the portion of Ninth Street which is the subject of this Application should, in accordance with common practice, be subject to any and all easements and rights of way for utility purposes.

9. Since Applicant acquired the ownership of the real estate described in paragraph 2 hereof in 1987 no improvement has been made in any manner to the portion of Ninth Street which is the subject of this Application, nor has it been maintained or used or travelled to Applicant's observation as a road, street or way.

10. The portion of Ninth Street reflected on Exhibit D and described on Exhibit E is not situate in an incorporated town or city, is not part of the State Road system or orphan road system under the jurisdiction of the State of West Virginia, is not a bridge or bridge approach or public landing subject to the "superintendence and administration" of this

Commission pursuant to West Virginia Code Sections 17-10-1 *et seq.*, and there is no evidence known to Applicant that the same has been used either as a public or private road, street or way or that any public or private monies or labor have been provided for the maintenance of the same for more than ten (10) years, if ever. Accordingly, said portion of Ninth Street exists only as a paper road, street or way, the closure of which as herein requested will affect no interest, either public or private, other than Applicant's, is an "unused road, street, or other travel way designated on any map or plat of a subdivision of land or otherwise within [Wood County] but outside of incorporated towns or cities thereof," and as such is subject to the authority of this Commission to close the same pursuant to West Virginia Code Section 7-1-3h. See also discussion in *Ford v. Dickerson*, 222 W.Va. 61, 662 S.E.2d 503 (2008), a *per curiam* opinion, and authority cited therein.

WHEREFORE, Applicant respectfully requests that this Application be filed, that a time and place be fixed by this Commission for hearing on this Application upon publication of notice thereof by Applicant at a date and time to permit it such publication at least fifteen (15) days before such hearing, that this Commission enter an order closing and vacating the portion of Ninth Street reflected on Exhibit D and described on Exhibit E and cause a certified copy of such order be recorded in the aforesaid Clerk's Office, all pursuant to and in accordance with West Virginia Code Section 7-1-3h.

  
\_\_\_\_\_  
Attorney for Applicant


Robert W. Full (WV State Bar #4749)  
GOODWIN & GOODWIN, LLP  
Attorneys at Law  
Towne Square, 201 Third Street  
Parkersburg, WV 26101  
(304) 485-2345 – Telephone  
(304) 485-3459 – Facsimile

VERIFICATION

STATE OF WEST VIRGINIA,


COUNTY OF WOOD, to-wit:

Pat Minnite, Jr., a credible person, President of The PM Company, a West Virginia corporation, formerly known as PM Management Company, being first duly sworn, says that he had read the foregoing Application and that he knows the contents thereof; that the facts and allegations therein contained are true, except such as are therein stated upon information and belief, and that as to such allegations he believes them to be true.

  
Pat Minnite, Jr.

Taken, subscribed and sworn to before me in Wood County, West Virginia, this  
21st day of July, 2015.

My commission expires: 10-19-19

  
Notary Public

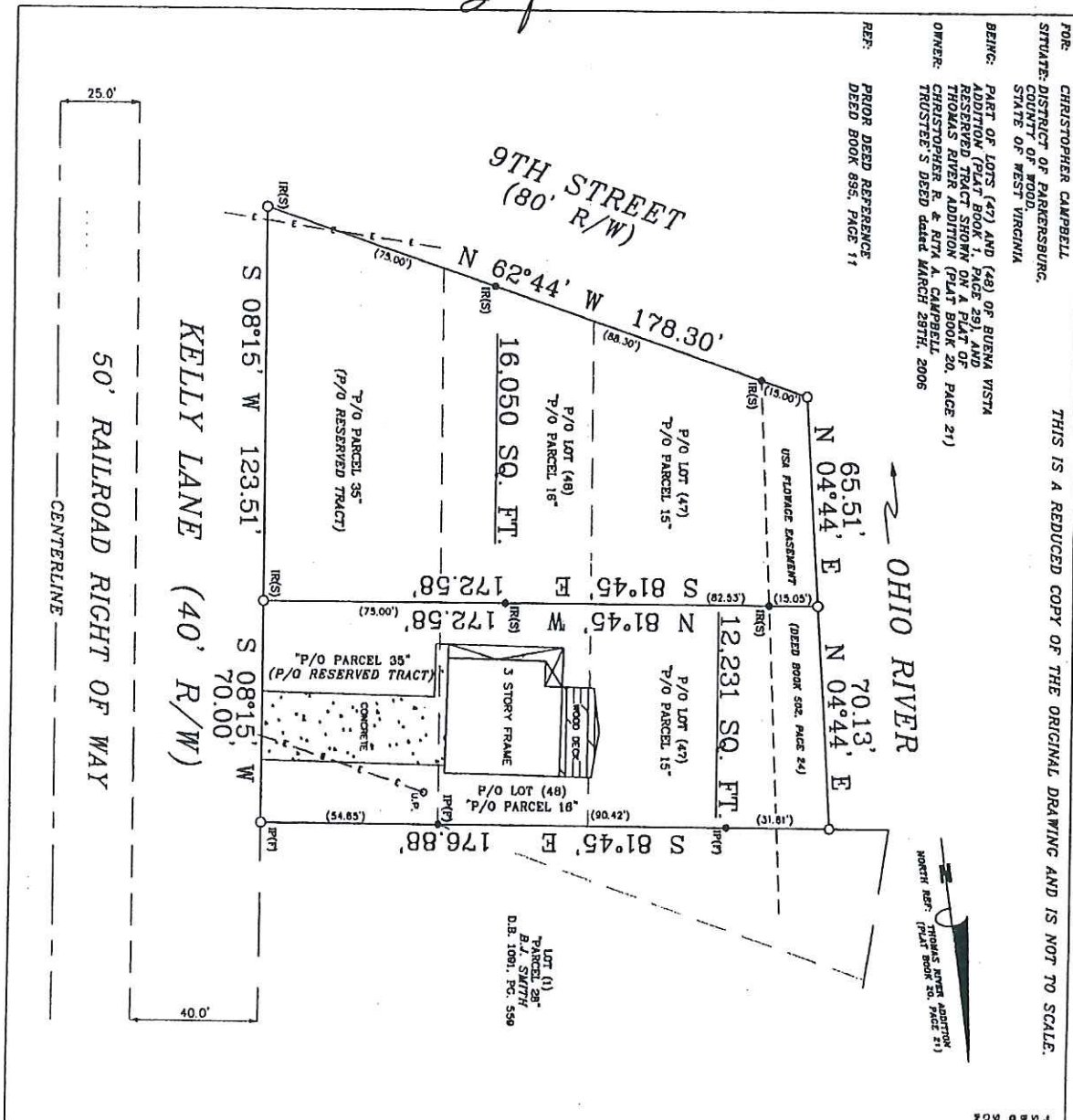


**EXHIBIT A**

Mark Rhodes  
 Wood County 03-23-29 PM  
 Instrument No 86-43613  
 Date Recorded 03/08/2015  
 Document Type DEED  
 Pages Recorded 5  
 Book-Page 1229-543  
 Recording Fee \$10.00  
 Transfer Tax \$394.00  
 Additional \$26.00

APPROVED BY MARTY SEUFER, DIRECTOR  
 WOOD COUNTY PLANNING COMMISSION

DATE: May 8, 2015




FOR: CHRISTOPHER CAMPBELL  
 SITUATE: DISTRICT OF PARKERSBURG,  
 COUNTY OF WOOD,  
 STATE OF WEST VIRGINIA  
 BEING: PART OF LOTS (47) AND (48) OF BUENA VISTA  
 ADDITION (PLAT BOOK PAGE 21)  
 RESERVED TRACT SHOWN ON A PLAT OF  
 THOMAS RIVER ADDITION (PLAT BOOK 20, PAGE 21)  
 OWNER: CHRISTOPHER R. & RITA A. CAMPBELL,  
 TRUSTEE'S DEED dated MARCH 28TH, 2006

REF: PRIOR DEED REFERENCE  
 DEED BOOK 895, PAGE 11

THIS IS A REDUCED COPY OF THE ORIGINAL DRAWING AND IS NOT TO SCALE.

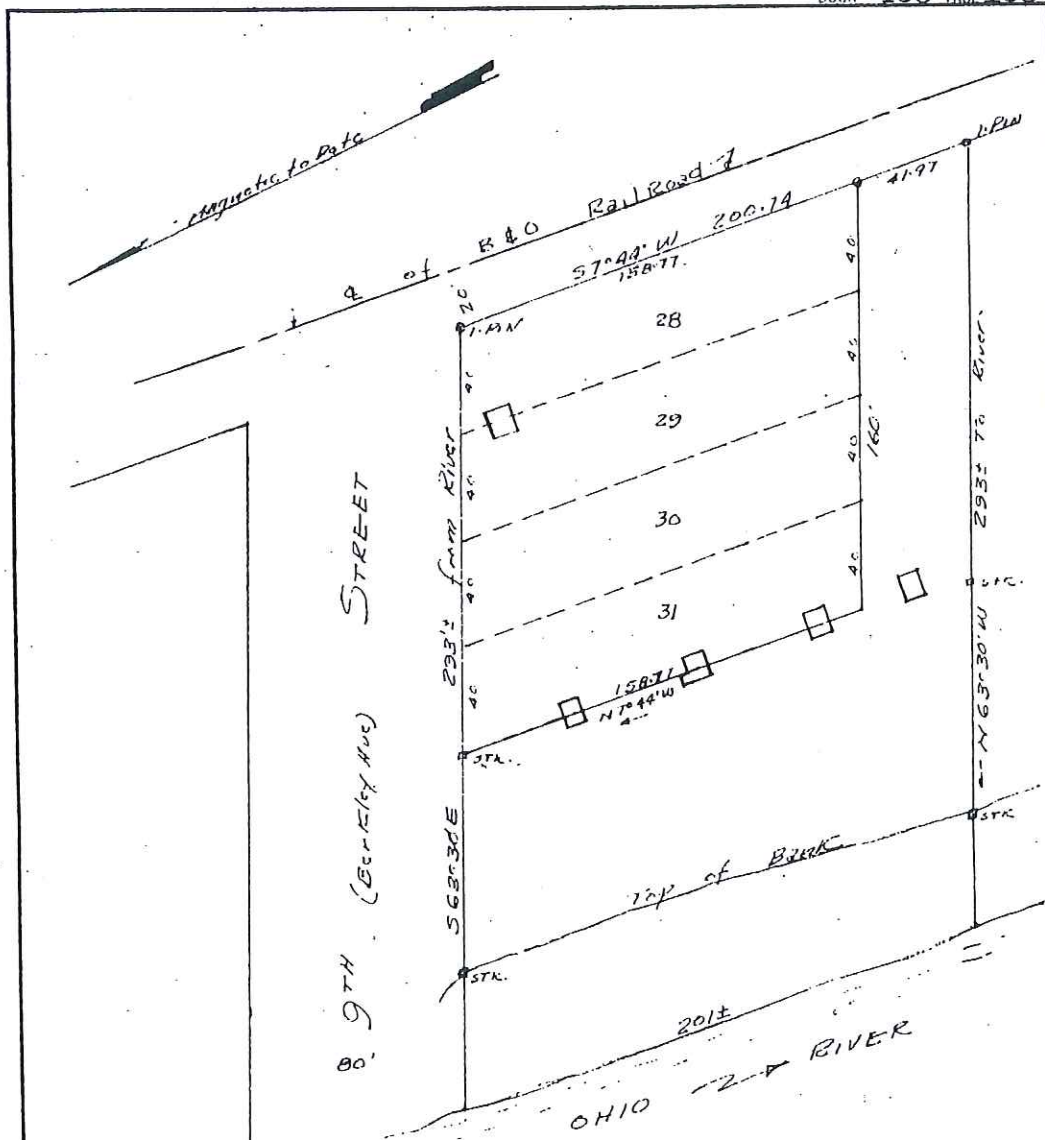
NOTE: THIS SURVEY MADE WITHOUT THE BENEFIT OF A LAWYER'S FULL  
 REVIEW AND CONSTRUCTION CONTRACT AND NOT-TO-SCALE  
 BEFORE ANY CONSTRUCTION BEGINS. THE LOCATION OF ANY UNMARKED UTILITY LINES  
 0-1-800-245-4444 FOR THE LOCATION OF ANY UNMARKED UTILITY LINES.  
 SUBJECT TO ALL RIGHTS OF WAY, RESERVATIONS, RESTRICTIONS AND PROTECTIVE  
 COVENANTS, UTILITY EASEMENTS, AND OIL, GAS, AND MINERAL LEASES OF RECORD  
 IN THE BOOK OF THIS IN WOOD COUNTY.

FLOOD INFORMATION shown has been taken  
 from the National Flood Map  
 and is intended to provide a general  
 indication of areas susceptible to flooding.  
 PROPERTY APPLICANTS TO BE IN THE  
 COUNTY OF WOOD,  
 STATE OF WEST VIRGINIA,  
 SHALL FILE THIS SURVEY WITH THE  
 CLERK OF COURTS, WOOD COUNTY,  
 PARKERSBURG, WEST VIRGINIA,  
 WITHIN 30 DAYS OF THE DATE OF  
 RECORDING.



MICHAEL W. PEALZGRAF  
 LICENSED SURVEYOR  
 No. 2074  
 STATE OF WEST VIRGINIA  
 PROJECT: BOUNDARY SURVEY FOR CHRISTOPHER CAMPBELL  
 DATE: 4/21/06

SCALE: 1"=20'	TAX MAP: 141	PROD. NO. 042140008
DATE: 4/21/06	PARCEL: ABOVE	DRAWN BY: T.A. COODEN
<b>BOUNDARY SURVEY</b> for CHRISTOPHER CAMPBELL KELLY LANE VIENNA, WEST VIRGINIA		
<b>PEALZGRAF SURVEYING</b>		
PROFESSIONAL LAND SURVEYING MICHAEL W. PEALZGRAF, P.S. 2705 DUPONT ROAD PARKERSBURG, WV 26101 (304)588-8945		



SURVEY FOR  
 CHARLES E. FLAHERTY  
 Being All of Lots 28, 29, 30, 31 And  
 Adjoining Tract  
 Wolf & Neal Addition To  
 BUENA VISTA  
 PB 2 Page 22  
 Parkersbury Dist. Wood. Co. W. Va.

ENGINEERING ASSOCIATES, INC.  
 CONSULTING ENGINEERS  
 220 TENTH ST. PARKERSBURGH, W. VA.

SCALE: - 1 INCH = 50 FEET

DATE: Sept. 3, 1964

A. L. Marshall, Surveyor

# EXHIBIT C

For The Purpose of the  
 2014-2015 Budget  
 Ohio  
 51  
 14  
 141  
 14  
 140  
 47

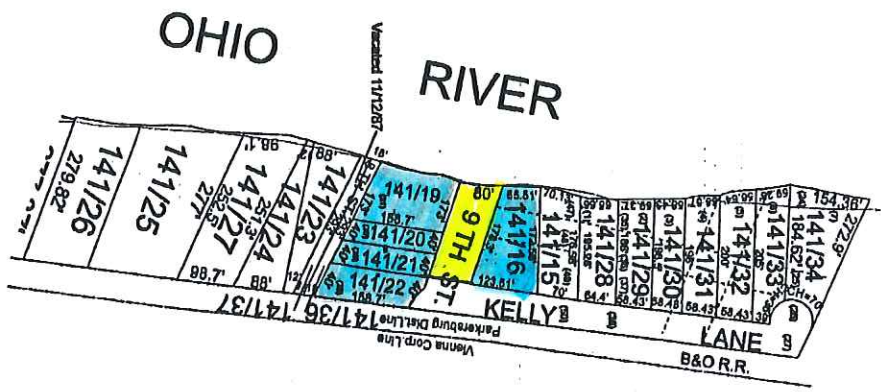
Legend  
 A-CHURCH  
 B-CLUB  
 C-CITY OFFICE  
 D-SCHOOL  
 E-RECREATION  
 F-INDUSTRIAL  
 G-RESIDENTIAL  
 H-AGRICULTURAL  
 I-OTHER

1	2	3	4	5	6	7	8	9	10	11	12

Parcel Number	Area	Total Area
141/26	279.82	
141/25	277	
141/24	217	
141/23	88.1	
141/22	88.7	
141/21		
141/20		
141/19		

**WOOD COUNTY**  
 STATE OF WEST VIRGINIA  
 Office of Assessor

PARKEERSBURG DISTRICT 04  
 SHEET NO. 141



PARKEERSBURG DISTRICT 141

FOR: THE PM COMPANY

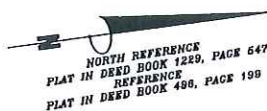
**EXHIBIT D**

PLAT OF SURVEY

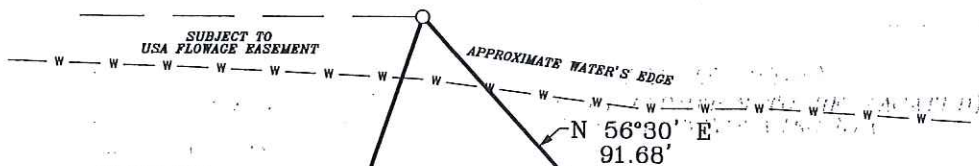
SITUATE: DISTRICT OF PARKERSBURG  
COUNTY OF WOOD  
STATE OF WEST VIRGINIA

9TH STREET (PORTION TO BE VACATED)  
VIENNA, WEST VIRGINIA

BEING: PORTION OF 9TH STREET  
(FORMERLY BERKELEY AVENUE)  
TO BE CLOSED AND VACATED



**OHIO RIVER**



PARCEL "19"

SUBJECT TO USA FLOWAGE EASEMENT

PM MANAGEMENT COMPANY  
DEED BOOK 853, PAGE 768

PARCEL "16"  
THE PM COMPANY  
DEED BOOK 1229, PAGE 543

LOT (31)

REFERENCE

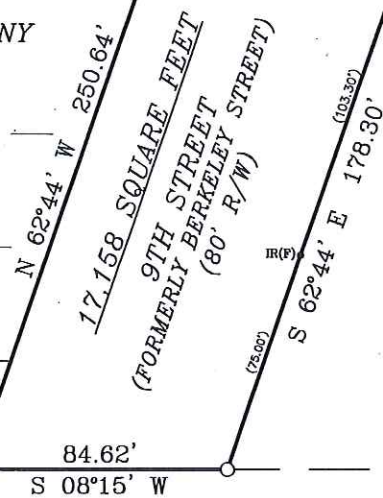
REFERENCE  
PLAT OF WOLFE AND NEAL'S ADDITION  
PLAT BOOK 2, PAGE 22  
SURVEY FOR CHARLES E. FLAHERTY  
PLAT IN DEED BOOK 496, PAGE 199

REFERENCE  
PLAT OF BUENA VISTA ADDITION  
PLAT BOOK 1, PAGE 29  
PLAT OF THOMAS RIVER ADDITION  
PLAT BOOK 20, PAGE 21  
16,050 SQUARE FEET  
PLAT IN DEED BOOK 1229, PAGE 547

LOT (30)  
PARCEL "20"

LOT (29)  
PARCEL "21"

LOT (28)  
PARCEL "22"

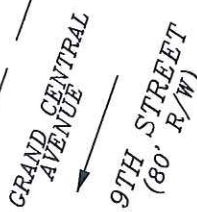


KELLY LANE (40' R/W)

PLAT BOOK 20, PAGE 21

CSX

50' RAILROAD RIGHT OF WAY



GRAPHIC SCALE

\*NOTE: THIS SURVEY MADE WITHOUT THE BENEFIT OF A LAWYER'S TITLE SEARCH IN REGARD TO UTILITY LINES EASEMENTS AND RIGHT-OF-WAYS. BEFORE ANY CONSTRUCTION CONTACT MISS UTILITY OF WEST VIRGINIA. © 1-800-245-4848, FOR THE LOCATION OF ANY UNMARKED UTILITY LINES.

SUBJECT TO ALL RIGHTS OF WAY, RESERVATIONS, RESTRICTIVE AND PROTECTIVE COVENANTS, UTILITY EASEMENTS, AND OIL, GAS, AND MINERAL LEASES OF RECORD IN THE CHAIN OF TITLE IN WOOD COUNTY.

LEGEND

- IP(F) \_\_\_\_\_ IRON PIPE (FOUND)
- IR(F) \_\_\_\_\_ IRON ROD (FOUND)
- AS MARKED \_\_\_\_\_ PROPERTY LINE



SCALE: 1" = 50'	TAX MAP: 141	PROJECT NO. 070710215
DATE: 7-7-15	PARCEL: SEE ABOVE	

**PFALZGRAF SURVEYING**  
PROFESSIONAL LAND SURVEYOR  
MICHAEL W. PFALZGRAF, P.S.

2795 DUPONT ROAD  
PARKERSBURG, WEST VIRGINIA  
304-588-6645



**EXHIBIT E**

PFALZGRF SURVEYING  
Michael W. Pfalzgraf, P.S.

Phone: 304-588-6645

---

**SURVEYOR'S DESCRIPTION**  
**PORTION OF 9<sup>TH</sup> STREET (BERKELEY AVENUE)**  
**TO BE CLOSED AND VACATED**  
**VIENNA, WEST VIRGINIA**

SITUATE IN THE DISTRICT OF PARKERSBURG, COUNTY OF WOOD, STATE OF WEST VIRGINIA, AND BEING MORE PARTICULARLY BOUNDED AND DESCRIBED AS FOLLOWS:

BEGINNING AT THE INTERSECTION OF THE NORTHERLY RIGHT OF WAY LINE OF 9<sup>TH</sup> STREET (BERKELEY AVENUE) WITH THE WESTERLY RIGHT OF WAY LINE OF KELLY LANE (THOMAS RIVER ADDITION PLAT BOOK 20, PAGE 21), AND BEING THE SOUTHEASTERLY CORNER OF THE PM COMPANY (DEED BOOK 1229, PAGE 543).

THENCE: WITH THE EXTENSION OF THE WESTERLY RIGHT OF WAY LINE OF SAID KELLY LANE CROSSING SAID 9<sup>TH</sup> STREET RIGHT OF WAY, SOUTH 08 degrees 15 minutes WEST 84.62 FEET,

THENCE: WITH THE NORTHERLY LINE OF THE PM MANAGEMENT COMPANY (DEED BOOK 853, PAGE 768, PLAT IN DEED BOOK 496, AT PAGE 199) THE SOUTHERLY RIGHT OF WAY LINE OF SAID 9<sup>TH</sup> STREET, NORTH 62 degrees 44 minutes WEST 250.64 FEET,

THENCE: WITH THE OHIO RIVER THE WESTERLY TERMINOUS OF SAID 9<sup>TH</sup> STREET, NORTH 56 degrees 30 minutes EAST 91.68 FEET,

THENCE: WITH THE SOUTHERLY LINE OF SAID PM COMPANY THE NORTHERLY RIGHT OF WAY LINE OF SAID 9<sup>TH</sup> STREET, SOUTH 62 degrees 44 minutes EAST 178.30 FEET TO THE POINT OF BEGINNING AND CONTAINING **17,158 SQUARE FEET** MORE OR LESS, AS SHOWN ON AN ATTACHED PLAT OF SURVEY BY PFALZGRAF SURVEYING, DATED JULY 7, 2015.

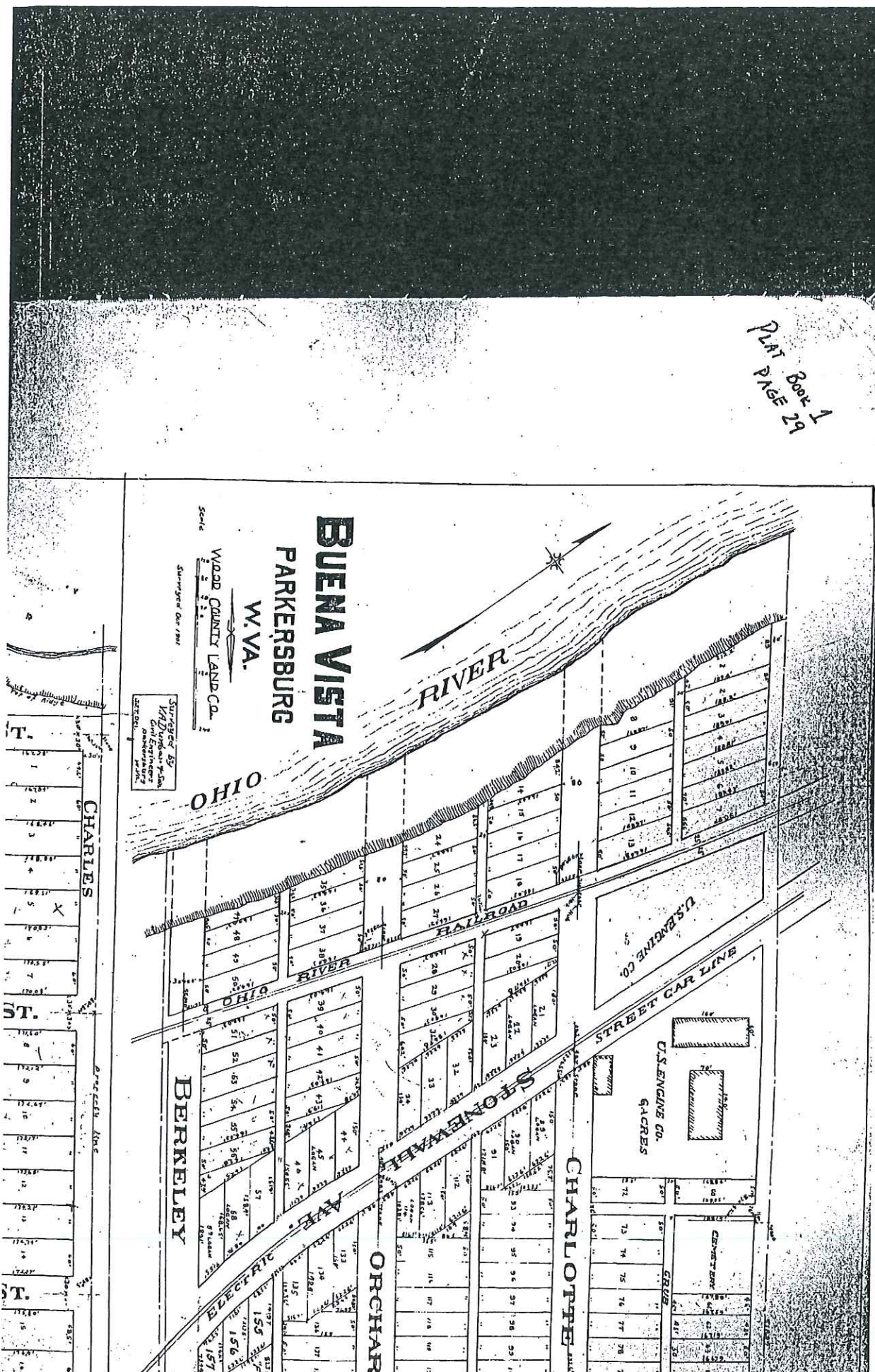
BEING AN UNUSED PORTION OF 9<sup>TH</sup> STREET PLATTED AS BERKELEY AVENUE AS SHOWN ON PLAT OF BUENA VISTA ADDITION (PLAT BOOK 1, PAGE 29) AND PLAT OF WOLFE AND NEAL'S ADDITION (PLAT BOOK 2, PAGE 22).

SUBJECT TO ALL RIGHTS OF WAY, RESERVATIONS, RESTRICTIVE AND PROTECTIVE COVENANTS, UTILITY EASEMENTS, AND OIL AND GAS, AND MINERAL LEASES OF RECORD IN THE CHAIN OF TITLE IN WOOD COUNTY.



EXHIBIT F

PLAT Book 1  
PAGE 29



MAP OF  
LYNDEN ROAD ADDITION  
PARKERSBURG, W. VA.

SCALE OF FEET

MAP OF  
WOLFE & NEAL'S ADDITION  
TO BUENA VISTA, W. VA.

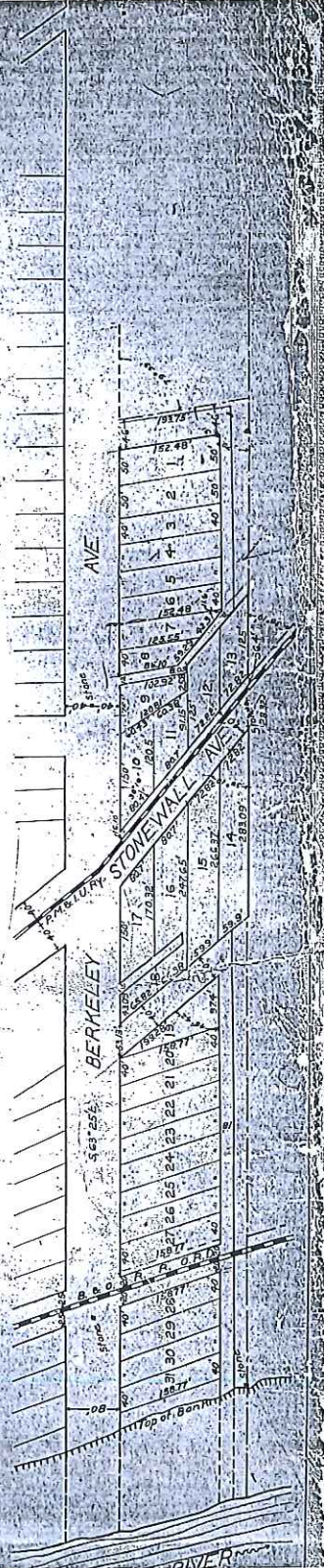
SCALE OF FEET

Recorded June 18, 1908  
W.E. STOUT  
C.M.C.C.

Surveyed by E.M. Woodford  
June 30, 1904

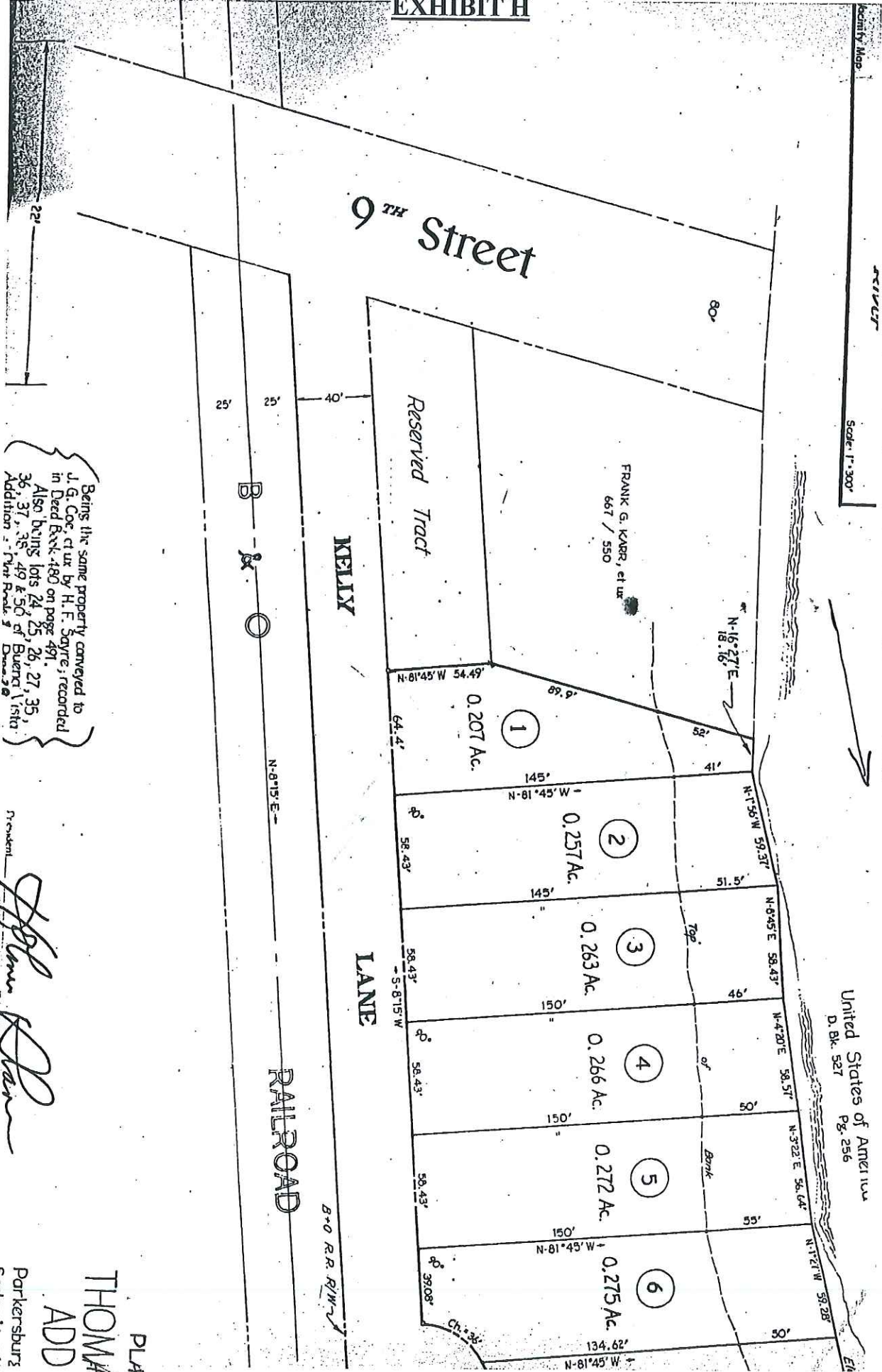
Recorded May 20, 1905  
W.E. STOUT  
C.M.C.C.

Photographic  
re-traced by  
official of the  
County Clerk's Office  
Book No. 2  
L. G. METZGER, CIVIL  
ENGINEER



**EXHIBIT H**

County Map  
Scale: 1" = 300'



Being the same property conveyed to J. G. Coe, et ux by H. F. Sayre, recorded in Deed Book 480 on page 491. Also being lots 24, 25, 26, 27, 35, 36, 37, 38, 49 & 50 of Buena Vista Addition - 1st Rev. of Deed Book 480.

Prepared by *John R. [Signature]*

PLAT OF  
THOMAS ROSE  
ADD  
Parkersburg March 18, 1895  
Scale: 1 in = 400'

United States of America  
D. Bk. 527  
Pg. 256

20/21

United States of America  
State of West Virginia

*DR*  
*R*



Check Register

Company Name Wood County Commission Page 1 of 7 Run Date 08/27/2015 11:03:11AM

Check No.	Type	Check Date	Employee Id	Employee Name	Amount
98297	R	Monday, August 31, 2015	COUCDAVI	COUCH DAVID BLAIR	\$1,277.14
98298	R	Monday, August 31, 2015	FORSBARB	FORSHEY BARBARA S.	\$705.29
98299	R	Monday, August 31, 2015	JONECARO	JONES CAROLE S.	\$937.03
98300	R	Monday, August 31, 2015	SMITJANE	SMITH JANET	\$253.52
98301	R	Monday, August 31, 2015	STEPGENE	STEPHENS GENEVA A.	\$172.83
98302	R	Monday, August 31, 2015	WILLTRAC	WILLIAMS TRACY A.	\$927.48
98303	R	Monday, August 31, 2015	SHAFROBE	SHAFFER ROBERT D.	\$1,604.49
98304	R	Monday, August 31, 2015	VALESTEV	VALENTINE STEVEN M.	\$969.91
98305	R	Monday, August 31, 2015	ALLEJASO	ALLEN JASON WAYNE	\$1,532.36
98306	R	Monday, August 31, 2015	FRAZRONA	FRAZIER RONALD CHARLES	\$1,170.51
98307	R	Monday, August 31, 2015	JOHNCHAR	JOHNSON CHARLES J.	\$857.39
98308	R	Monday, August 31, 2015	MASSDAVI	MASSEY II DAVID C.	\$1,179.23
98309	R	Monday, August 31, 2015	MURPJAME	MURPHY JAMES T.	\$756.55
98310	R	Monday, August 31, 2015	RIFFWILLI	RIFFLE WILLIAM B.	\$1,333.52
98311	R	Monday, August 31, 2015	SMITJOAN	SMITH JOANNE	\$830.69
98312	R	Monday, August 31, 2015	SMITMATT	SMITH MATTHEW F.	\$674.20
98313	R	Monday, August 31, 2015	STEPKENT	STEPHENS KENT MICHAEL	\$1,210.60
98314	R	Monday, August 31, 2015	WILFGARY	WILFONG GARY F.	\$773.30
98315	R	Monday, August 31, 2015	WOODRICK	WOODYARD RICKEY L.	\$1,284.17
242767	R	Monday, August 31, 2015	DENNAMAN	DENNIS AMANDA JO	\$866.72
242768	R	Monday, August 31, 2015	FLEASTAC	FLEAK STACEY LYNN	\$697.38
242769	R	Monday, August 31, 2015	GAINSTEP	GAINER STEPHEN E.	\$597.46
242770	R	Monday, August 31, 2015	GALBJAME	GALBREATH JAMES R.	\$298.13
242771	R	Monday, August 31, 2015	GERLROBE	GERLACH ROBERT L	\$382.09
242772	R	Monday, August 31, 2015	GRAHANGE	GRAHAM ANGELA M.	\$658.66
242773	R	Monday, August 31, 2015	ROBEKEVI	ROBERTS KEVIN W.	\$140.04
242774	R	Monday, August 31, 2015	SEUFMART	SEUFER MARTIN A.	\$1,832.64
242775	R	Monday, August 31, 2015	TEBAROBE	TEBAY ROBERT K.	\$1,173.76
242776	R	Monday, August 31, 2015	WHITCHRII	WHITTAKER CHRISTOPHER H.	\$1,063.41

# Check Register

Company Name      Wood County Commission

Page 2 of 7

Run Date    08/27/2015    11:03:11AM

<u>Check No</u>	<u>Type</u>	<u>Check Date</u>	<u>Employee Id</u>	<u>Employee Name</u>	<u>Amount</u>
242777	R	Monday, August 31, 2015	YONIMICH	YONIS III MICHAEL F.	\$686.89
242778	R	Monday, August 31, 2015	ATKICARA	ATKINSON CARA	\$1,244.89
242779	R	Monday, August 31, 2015	BEARELIZ	BEARY ELIZABETH	\$883.40
242780	R	Monday, August 31, 2015	BECKCARO	BECKETT CAROLYN J.	\$933.35
242781	R	Monday, August 31, 2015	BLONBREN	BLONDIN BRENDA S.	\$977.68
242782	R	Monday, August 31, 2015	DEVOMART	DEVORE MARTHA JANE	\$956.41
242783	R	Monday, August 31, 2015	DOTSLESL	DOTSON LESLIE RENEE	\$895.66
242784	R	Monday, August 31, 2015	EMRIKATH	EMRICK KATHRYN S.	\$1,051.51
242785	R	Monday, August 31, 2015	FORDTAMM	FORDYCE TAMMY L.	\$1,019.98
242786	R	Monday, August 31, 2015	GARRDIAN	GARRETT DIANA KAY	\$1,001.15
242787	R	Monday, August 31, 2015	GIVEPENN	GIVENS PENNY G.	\$1,019.68
242788	R	Monday, August 31, 2015	JOHNBARB	JOHNSTON BARBARA A.	\$1,065.45
242789	R	Monday, August 31, 2015	JORDPATR	JORDAN PATRICIA D.	\$897.63
242790	R	Monday, August 31, 2015	MCBRRUTH	MCBRIDE RUTH A.	\$1,044.78
242791	R	Monday, August 31, 2015	RHODMARK	RHODES MARK D.	\$1,548.47
242792	R	Monday, August 31, 2015	ROSSMELO	ROSS MELODY L.	\$970.32
242793	R	Monday, August 31, 2015	SCHUDENI	SCHUCK DENISE E.	\$1,036.39
242794	R	Monday, August 31, 2015	SHRISAMM	SHRIVER SAMMATHA A.	\$1,018.34
242795	R	Monday, August 31, 2015	BEESJANE	BEESON JANET C.	\$593.35
242796	R	Monday, August 31, 2015	BUTCTIFF	BUTCHER TIFFANY J.	\$1,079.84
242797	R	Monday, August 31, 2015	ELROMARJ	ELROD MARJORIE D.	\$684.02
242798	R	Monday, August 31, 2015	JACKDEBO	JACKS DEBORAH KAY	\$712.77
242799	R	Monday, August 31, 2015	KAUFDENI	KAUFMAN DENISE A.	\$691.39
242800	R	Monday, August 31, 2015	OCONMONA	O'CONNOR MONA L	\$192.93
242801	R	Monday, August 31, 2015	REEDMEGA	REEDER MEGAN N.	\$607.36
242802	R	Monday, August 31, 2015	RIDGCELE	RIDGWAY CELESTE A.	\$319.78
242803	R	Monday, August 31, 2015	ROBIMICH	ROBINSON MICHELE LYNN	\$1,087.85
242804	R	Monday, August 31, 2015	WALTTERE	WALTERS TERESA G.	\$832.61
242805	R	Monday, August 31, 2015	BALOMARY	BALOG MARY JANE	\$931.73
242806	R	Monday, August 31, 2015	BURDAPRI	BURDETTE APRIL D.	\$893.72
242807	R	Monday, August 31, 2015	DUFFDEBR	DUFFELMEYER DEBRA KAY	\$797.89
242808	R	Monday, August 31, 2015	FLORMARS	FLORENCE MARSHA K.	\$712.23
242809	R	Monday, August 31, 2015	GIBSCAND	GIBSON CANDACE M.	\$590.35
242810	R	Monday, August 31, 2015	HENDPAUL	HENDERSHOT PAULA J.	\$582.30
242811	R	Monday, August 31, 2015	HUGGTRAC	HUGGINS TRACIE M.	\$744.43

# Check Register

Company Name      Wood County Commission

Page 3 of 7

Run Date    08/27/2015    11:03:11AM

<u>Check No</u>	<u>Type</u>	<u>Check Date</u>	<u>Employee Id</u>	<u>Employee Name</u>	<u>Amount</u>
242812	R	Monday, August 31, 2015	LOUGMEAG	LOUGH MEAGAN N.	\$982.65
242813	R	Monday, August 31, 2015	MACEJEFF	MACE JEFFREY S.	\$584.61
242814	R	Monday, August 31, 2015	MERCSTAC	MERCER STACIE D.	\$697.26
242815	R	Monday, August 31, 2015	MERRKENN	MERRITT KENNETH D.	\$10,112.85
242816	R	Monday, August 31, 2015	STEPSAND	STEPHENS SANDRA K.	\$772.61
242817	R	Monday, August 31, 2015	TRANROBE	TRANQUILL ROBERT J.	\$1,791.65
242818	R	Monday, August 31, 2015	BOYLJODI	BOYLEN JODIE	\$1,812.36
242819	R	Monday, August 31, 2015	BREIKOUR	BREIGHNER KOURTNEY A.	\$129.76
242820	R	Monday, August 31, 2015	FRANSEAN	FRANCISCO SEAN D.	\$1,420.03
242821	R	Monday, August 31, 2015	GUICRHEA	GUICE RHEA LYNN	\$483.74
242822	R	Monday, August 31, 2015	KIGETIFF	KIGER TIFFANY F.	\$1,026.84
242823	R	Monday, August 31, 2015	LEFEKIRS	LEFEBURE KIRSTEN R.	\$1,573.46
242824	R	Monday, August 31, 2015	LEFEPATR	LEFEBURE PATRICK O.	\$2,111.17
242825	R	Monday, August 31, 2015	LEWIA	LEWIS A. RACHEL	\$1,062.21
242826	R	Monday, August 31, 2015	MCGHNANC	MCGHEE NANCY L.	\$1,371.94
242827	R	Monday, August 31, 2015	MEEKKAYL	MEEKS KAYLA B.	\$364.22
242828	R	Monday, August 31, 2015	ROUSPATR	ROUSH PATRICIA A.	\$733.53
242829	R	Monday, August 31, 2015	RYDEDEBR	RYDER DEBRA K.	\$1,036.19
242830	R	Monday, August 31, 2015	SKOGRUSS	SKOGSTAD RUSSELL J.	\$1,475.02
242831	R	Monday, August 31, 2015	SMITKYLA	SMITH KYLA L.	\$946.40
242832	R	Monday, August 31, 2015	UNDEMEGA	UNDERWOOD MEGAN E.	\$1,424.13
242833	R	Monday, August 31, 2015	WHARJASO	WHARTON JASON ANDREW	\$2,357.98
242834	R	Monday, August 31, 2015	WOLFJERE	WOLFE JEREMY B.	\$1,505.28
242835	R	Monday, August 31, 2015	BOWMDONN	BOWMAN DONNA M.	\$692.26
242836	R	Monday, August 31, 2015	COLEG	COLE G. MICHELL	\$529.35
242837	R	Monday, August 31, 2015	EDELSARA	EDELEN SARAH J	\$798.97
242838	R	Monday, August 31, 2015	ENOCKIMB	ENOCH KIMBERLY	\$790.85
242839	R	Monday, August 31, 2015	GARRASHL	GARRETT ASHLEY M.	\$189.65
242840	R	Monday, August 31, 2015	MCATCONN	MCATEE CONNIE L	\$508.82
242841	R	Monday, August 31, 2015	MILLTESS	MILLER TESSA JO	\$264.26
242842	R	Monday, August 31, 2015	SHAFRICH	SHAFFER RICHARD A.	\$1,915.65
242843	R	Monday, August 31, 2015	WOLFJAIM	WOLFE JAIME	\$648.39
242844	R	Monday, August 31, 2015	BUCKCYNT	BUCKINGHAM CYNTHIA A.	\$1,169.56
242845	R	Monday, August 31, 2015	COTTLARR	COTTRELL LARRY DEAN	\$1,517.40
242846	R	Monday, August 31, 2015	DEGRKARE	DEGRAEF KAREN SUE	\$776.74

# Check Register

Company Name      Wood County Commission

Page 4 of 7

Run Date    08/27/2015

11:03:11AM

<u>Check No.</u>	<u>Type</u>	<u>Check Date</u>	<u>Employee Id</u>	<u>Employee Name</u>	<u>Amount</u>
242847	R	Monday, August 31, 2015	GRIMDONA	GRIMM DONALD M.	\$923.02
242848	R	Monday, August 31, 2015	HARTANDR	HARTLEBEN ANDREW P.	\$1,106.76
242849	R	Monday, August 31, 2015	LINCKERR	LINCICOME KERRI	\$1,187.69
242850	R	Monday, August 31, 2015	MCINRAYM	MCINTIRE RAYMOND JUNIOR	\$1,011.11
242851	R	Monday, August 31, 2015	RADESTEV	RADER STEVE E.	\$760.62
242852	R	Monday, August 31, 2015	TENNKEVI	TENNANT KEVIN D.	\$1,025.39
242853	R	Monday, August 31, 2015	BRADRISH	BRADFORD RISHA LYNN	\$808.52
242854	R	Monday, August 31, 2015	MARKREBE	MARKS REBECCA A.	\$456.31
242855	R	Monday, August 31, 2015	SHAWLIND	SHAWVER LINDSEY A	\$700.96
242856	R	Monday, August 31, 2015	BUNNRUSS	BUNNER RUSSELL W.	\$761.35
242857	R	Monday, August 31, 2015	JONEJOHN	JONES II JOHN DAVID	\$999.47
242858	R	Monday, August 31, 2015	JONERONA	JONES JR RONALD L.	\$795.72
242859	R	Monday, August 31, 2015	SPRADAVI	SPRAGUE DAVID A.	\$936.66
242860	R	Monday, August 31, 2015	SWIGMELV	SWIGER MELVIN L.	\$1,532.72
242861	R	Monday, August 31, 2015	TRAVSTEV	TRAVIS STEVEN W.	\$1,032.84
242862	R	Monday, August 31, 2015	ALLEPEGG	ALLEN PEGGY SUE	\$1,012.85
242863	R	Monday, August 31, 2015	ALLETIMO	ALLEN TIMOTHY L.	\$1,329.72
242864	R	Monday, August 31, 2015	BLATWILL	BLATT WILLIAM ANTHONY	\$1,293.95
242865	R	Monday, August 31, 2015	BUSSDAVI	BUSSEY DAVID	\$1,270.39
242866	R	Monday, August 31, 2015	BUTCBRIA	BUTCHER BRIAN M.	\$1,021.59
242867	R	Monday, August 31, 2015	COCHMICH	COCHRAN MICHAEL L.	\$1,036.14
242868	R	Monday, August 31, 2015	CROSDERE	CROSS DEREK B.	\$1,367.74
242869	R	Monday, August 31, 2015	DAVIMICH	DAVIS MICHAEL E.	\$543.19
242870	R	Monday, August 31, 2015	DEEMGARY1	DEEM GARY MICHAEL	\$1,437.69
242871	R	Monday, August 31, 2015	DEVORICK	DEVORE RICKY J.	\$433.85
242872	R	Monday, August 31, 2015	EATOMICH	EATON MICHAEL W.	\$292.19
242873	R	Monday, August 31, 2015	FOXGEOR	FOX GEORGE B.	\$581.04
242874	R	Monday, August 31, 2015	GABBONEY	GABBERT ONEY JACOB	\$292.88
242875	R	Monday, August 31, 2015	GEORRICH	GEORGE RICHARD A.	\$1,212.33
242876	R	Monday, August 31, 2015	HAMRJEFF	HAMRIC JEFFREY K.	\$1,330.47
242877	R	Monday, August 31, 2015	HOFMWALT	HOFMANN WALTER E.	\$325.71
242878	R	Monday, August 31, 2015	HUPPMATT	HUPP MATTHEW C.	\$1,318.21
242879	R	Monday, August 31, 2015	KEARLARR	KEARNS LARRY DEAN	\$831.76
242880	R	Monday, August 31, 2015	KINGMARK	KING MARK E.	\$665.12
242881	R	Monday, August 31, 2015	KOCHHANS	KOCHERSPERGER HANS RANDALL	\$1,114.27



# Check Register

Company Name

Wood County Commission

Page 5 of 7

Run Date 08/27/2015

11:03:11AM

<u>Check No.</u>	<u>Type</u>	<u>Check Date</u>	<u>Employee Id</u>	<u>Employee Name</u>	<u>Amount</u>
242882	R	Monday, August 31, 2015	LANDWILL	LANDERS WILLIAM M.	\$604.94
242883	R	Monday, August 31, 2015	LAYTEDWA	LAYTON EDWARD J.	\$321.80
242884	R	Monday, August 31, 2015	MARLTYLE	MARLOW TYLER D.	\$981.88
242885	R	Monday, August 31, 2015	MATHDELL	MATHENY DELLA DESIREE	\$1,035.84
242886	R	Monday, August 31, 2015	MODESHAN	MODESITT SHANA L.	\$423.98
242887	R	Monday, August 31, 2015	PICKBRET	PICKENS BRETT A.	\$1,558.38
242888	R	Monday, August 31, 2015	RITCMICH	RITCHIE MICHAEL B	\$1,213.26
242889	R	Monday, August 31, 2015	SHRIANDR	SHRIVER ANDREW C.	\$1,251.83
242890	R	Monday, August 31, 2015	SIMSROBE	SIMS ROBERT GENE	\$1,292.77
242891	R	Monday, August 31, 2015	SIXCORY	SIX CORY B	\$876.73
242892	R	Monday, August 31, 2015	SWIGBRIA	SWIGER BRIAN A.	\$1,034.01
242893	R	Monday, August 31, 2015	TENNDAVI	TENNANT DAVID L.	\$760.99
242894	R	Monday, August 31, 2015	THORCHAR	THORNTON CHARLES B.	\$550.34
242895	R	Monday, August 31, 2015	TRANDEID	TRANQUILL DEIDRA	\$890.72
242896	R	Monday, August 31, 2015	WADETERE	WADE TERESA JEAN	\$876.81
242897	R	Monday, August 31, 2015	WALDCAMI	WALDRON CAMILLE S.	\$1,392.47
242898	R	Monday, August 31, 2015	WETZJOHN	WETZEL JOHN CALEB	\$959.90
242899	R	Monday, August 31, 2015	WINDRYAN	WINDLAND RYAN D.	\$1,285.48
242900	R	Monday, August 31, 2015	YONARONA	YONALEY RONALD L.	\$701.16
242901	R	Monday, August 31, 2015	MERCSTEV	MERCER STEVEN E.	\$643.27
242902	R	Monday, August 31, 2015	SAMSJULI	SAMS JULIA ANN	\$986.93
242903	R	Monday, August 31, 2015	SAMSCURT	SAMS JR CURTIS M	\$104.78
242904	R	Monday, August 31, 2015	ALLEJOHN	ALLEN JOHN C.	\$578.64
242905	R	Monday, August 31, 2015	BEATPATR	BEATY PATRICK A	\$719.93
242906	R	Monday, August 31, 2015	BOLEDONA	BOLEY JR DONALD	\$576.06
242907	R	Monday, August 31, 2015	BROGGREG1	BROGDON GREGORY SCOTT	\$1,083.49
242908	R	Monday, August 31, 2015	BROGGREG	BROGDON II GREGORY S	\$774.98
242909	R	Monday, August 31, 2015	CRAVDANA	CRAVEN DANA J.	\$725.91
242910	R	Monday, August 31, 2015	FORDDANI	FORDYCE DANIELLE D.	\$772.16
242911	R	Monday, August 31, 2015	HARRMARK	HARRIS MARK C.	\$977.58
242912	R	Monday, August 31, 2015	JACOJEFF	JACOBY JEFFREY S.	\$862.68
242913	R	Monday, August 31, 2015	MYERLEE	MYERS LEE G.	\$753.42
242914	R	Monday, August 31, 2015	PRUNJASO	PRUNTY JASON L.	\$773.98
242915	R	Monday, August 31, 2015	SMITJONA	SMITH JONATHAN P.	\$858.44
242916	R	Monday, August 31, 2015	SOMEBRIA	SOMERVILLE BRIAN L.	\$790.25

# Check Register

Company Name Wood County Commission

Page 6 of 7

Run Date 08/27/2015

11:03:11AM

<u>Check No.</u>	<u>Type</u>	<u>Check Date</u>	<u>Employee Id</u>	<u>Employee Name</u>	<u>Amount</u>
242917	R	Monday, August 31, 2015	STEPSTEV	STEPHENS STEVEN A.	\$965.38
242918	R	Monday, August 31, 2015	ALLETHOM	ALLEN JR. THOMAS L.	\$785.13
242919	R	Monday, August 31, 2015	CORNAMAN	CORNELL AMANDA	\$661.12
242920	R	Monday, August 31, 2015	FARNSARA	FARNSWORTH SARAH JANE	\$630.33
242921	R	Monday, August 31, 2015	JOYDAVI	JOY JR DAVID LEE	\$941.24
242922	R	Monday, August 31, 2015	RADEBRIA	RADER BRIAN E.	\$885.14
242923	R	Monday, August 31, 2015	HUPPEDWA	HUPP EDWARD H.	\$1,211.82
242924	R	Monday, August 31, 2015	ANDEDEBO	ANDERSON DEBORA L.	\$1,215.74
242925	R	Monday, August 31, 2015	BLEVSARA	BLEVINS SARA DAWN	\$573.94
242926	R	Monday, August 31, 2015	BOLEKIMB	BOLEK KIMBERLY A	\$489.71
242927	R	Monday, August 31, 2015	CASTCELE	CASTO CELESTE B.	\$177.44
242928	R	Monday, August 31, 2015	COOLJACO	COOL JACQUELINE A	\$521.30
242929	R	Monday, August 31, 2015	CUMBWHIT	CUMBERLEDGE WHITNEY M.	\$295.24
242930	R	Monday, August 31, 2015	DELAKRIS	DELANEY KRISTIN N	\$521.21
242931	R	Monday, August 31, 2015	DOTSTHOM	DOTSON THOMAS E.	\$1,000.94
242932	R	Monday, August 31, 2015	FLEECARL	FLEENOR CARL AARON	\$1,315.26
242933	R	Monday, August 31, 2015	GALLSEAN	GALLAGHER SEAN C	\$64.33
242934	R	Monday, August 31, 2015	GASKANTH	GASKINS ANTHONY P.	\$344.34
242935	R	Monday, August 31, 2015	HOCKRUSS	HOCKENBERRY RUSSELL W.	\$1,236.52
242936	R	Monday, August 31, 2015	JEFFMARY	JEFFERS MARY BETH	\$927.12
242937	R	Monday, August 31, 2015	JONEDUAN	JONES DUANE EARL	\$1,262.58
242938	R	Monday, August 31, 2015	KERNTERE	KERNS TERESA S.	\$1,002.97
242939	R	Monday, August 31, 2015	KUHLJASO	KUHL JASON A.	\$1,289.63
242940	R	Monday, August 31, 2015	LAYTSTAC	LAYTON STACIE A.	\$509.63
242941	R	Monday, August 31, 2015	MARSROGE	MARSHALL ROGER L.	\$964.21
242942	R	Monday, August 31, 2015	MATHDUST	MATHENY DUSTIN S.	\$1,000.09
242943	R	Monday, August 31, 2015	MERCROBE	MERCER ROBERT E.	\$1,024.68
242944	R	Monday, August 31, 2015	MOORDOUG	MOORE DOUGLAS I.	\$1,095.07
242945	R	Monday, August 31, 2015	MOORMICH	MOORE MICHAEL LEE	\$587.29
242946	R	Monday, August 31, 2015	MORRSHIR	MORRIS SHIRLEY GILCHRIST	\$968.22
242947	R	Monday, August 31, 2015	MURPJILL	MURPHY JILLIAN L.	\$1,250.93
242948	R	Monday, August 31, 2015	NOKLADRI	NOKLEBY ADRIEN J.	\$2,088.09
242949	R	Monday, August 31, 2015	PARRDANI	PARRISH DANIELLE	\$1,257.01
242950	R	Monday, August 31, 2015	RIFFWILL	RIFFLE WILLIAM H.	\$1,284.24
242951	R	Monday, August 31, 2015	STAACHEL	STAATS CHELCIE S.	\$957.34

# Check Register

Company Name      Wood County Commission

Page 7 of 7

Run Date    08/27/2015

11:03:11AM

<u>Check No.</u>	<u>Type</u>	<u>Check Date</u>	<u>Employee Id</u>	<u>Employee Name</u>	<u>Amount</u>
242952	R	Monday, August 31, 2015	STALSARA	STALNAKER SARA S.	\$894.69
242953	R	Monday, August 31, 2015	SWIGTERE	SWIGER TERESA D.	\$1,528.55
242954	R	Monday, August 31, 2015	TAYLMEGA	TAYLOR MEGAN E	\$869.68
242955	R	Monday, August 31, 2015	TENNDEBO	TENNANT DEBORAH A.	\$1,038.14
242956	R	Monday, August 31, 2015	WINTGARY	WINTERS GARY D.	\$951.92
242957	R	Monday, August 31, 2015	BUNNTRAV	BUNNER TRAVIS N.	\$866.18
242958	R	Monday, August 31, 2015	CHURAMY	CHURCH AMY SPENCER	\$1,285.66
242959	R	Monday, August 31, 2015	DELAJEFF	DELANCEY JEFFREY M.	\$783.84
242960	R	Monday, August 31, 2015	EASTAMY	EASTHOM AMY JEANNETTE	\$1,003.03
242961	R	Monday, August 31, 2015	ESCAHERN	ESCANDON HERNANDO	\$1,542.40
242962	R	Monday, August 31, 2015	GREAPRIS	GREATHOUSE PRISCILLA R	\$527.26
242963	R	Monday, August 31, 2015	LEMLLIND	LEMLEY LINDY ROCHELLE	\$654.33
242964	R	Monday, August 31, 2015	LYNCPATR	LYNCH PATRICA R.	\$821.82
242965	R	Monday, August 31, 2015	MURPDEBO	MURPHY DEBORAH KAY	\$886.15
242966	R	Monday, August 31, 2015	NGUYOUYE	NGUYEN QUYEN T.	\$925.21
242967	R	Monday, August 31, 2015	NUTTKATI	NUTTER KATIE J.	\$846.60
242968	R	Monday, August 31, 2015	PAXTHEAT	PAXTON HEATHER L.	\$1,002.88
242969	R	Monday, August 31, 2015	PICCJORU	PICCIANO JORUN K	\$725.52
242970	R	Monday, August 31, 2015	PRESKELS	PRESTON KELSEY A.	\$982.93
242971	R	Monday, August 31, 2015	SAUNMEGA	SAUNDERS MEGAN L.	\$623.28
242972	R	Monday, August 31, 2015	SINGJANA	SINGER-DOWLER JANA L.	\$1,280.48
242973	R	Monday, August 31, 2015	THOMJAME	THOMAS JAMES X	\$324.22
242974	R	Monday, August 31, 2015	WISESHER	WISE SHERRY L.	\$1,094.26
242975	R	Monday, August 31, 2015	CROSJERE	CROSS JEREMY W.	\$1,512.04
<b>Total Net Pay</b>					<b>219,067.14</b>

08/27/2015

<u>State</u>	<u>State Gross</u>	<u>State W/H</u>
OH	<u>12,376.30</u>	<u>273.82</u>
WV	<u>303,266.84</u>	<u>13,416.95</u>
<b>Grand Total:</b>	<u><u>315,643.14</u></u>	<u><u>13,690.77</u></u>


# Check Register Report for Wood County Commission

Check No	Vendor Id	Vendor Name	Type	Check Date	Check Amount	Rec
6005	ESCANDON	HERNANDO ESCANDON	REGULAR	08/25/2015	62.15	
COMM.CRIMINAL JUSTICE FUND Bank Id 172 Totals					<u>62.15</u>	



# Check Register Report for Wood County Commission

Check No	Vendor Id	Vendor Name	Type	Check Date	Check Amount	Rec
3217	CCF	COMMUNITY CORRECTIONS FUND	REGULAR	08/25/2015	847.50	
<b>HOME CONFINEMENT Bank Id 108 Totals</b>					<u>847.50</u>	

A handwritten signature in black ink, appearing to be 'J. R. ...', is written across the lower right portion of the page.

# Check Register Report for Wood County Commission

Check No	Vendor Id	Vendor Name	Type	Check Date	Check Amount	Rec
6280	CAS CABLE	CAS CABLE	REGULAR	08/25/2015	500.00	
6281	CHAPMAN	CHAPMAN PRINTING CO. INC	REGULAR	08/25/2015	313.21	
6282	SUDDENLINKD	SUDDENLINK	REGULAR	08/25/2015	252.20	
6283	WALMART	WALMART	REGULAR	08/25/2015	108.00	

E-911 FUND Bank Id 107 Totals

1,173.41



# Check Register Report for Wood County Commission

DZE



Check No	Vendor Id	Vendor Name	Type	Check Date	Check Amount	Rec
158719	ARTSBRIDG	ARTSBRIDGE	REGULAR	08/25/2015	2,500.00	
158720	AUTOPLUS	AUTOPLUS	REGULAR	08/25/2015	321.78	
158721	BBT	BB&T GOVERNMENTAL FINANCE	REGULAR	08/25/2015	7,869.22	
158722	BROWN W	WILLIAM M BROWN	REGULAR	08/25/2015	700.00	
158723	CARQUEST	CARQUEST	REGULAR	08/25/2015	505.04	
158724	CRMALCOM	CR MALCOM & ASSOCIATES	REGULAR	08/25/2015	740.00	
158725	CRUM G	GWEN CRUM	REGULAR	08/25/2015	23.66	
158726	CWS	CWS	REGULAR	08/25/2015	2,257.00	
158727	DODDRIDGE	DODDRIDGE COUNTY SHERIFF DEPARTMENT	REGULAR	08/25/2015	352.93	
158728	FEDERAL	FEDERAL EXPRESS CORP.	REGULAR	08/25/2015	104.99	
158729	FRONTIERWV	FRONTIER WEST VIRGINIA INC	REGULAR	08/25/2015	3,230.00	
158730	GARAGE	GARAGE TRENDZ	REGULAR	08/25/2015	300.00	
158731	GLENVILLEPD	GLENVILLE POLICE DEPARTMENT	REGULAR	08/25/2015	59.97	
158732	GLOBAL	GLOBAL GOV/ED SOLUTIONS INC	REGULAR	08/25/2015	294.99	
158733	HARLOW S	STACY HARLOW	REGULAR	08/25/2015	259.00	
158734	HRA	WESBANCO INSURANCE SERVICES	REGULAR	08/25/2015	987.00	
158735	IN-SYNCH	IN-SYNCH SYSTEMS	REGULAR	08/25/2015	859.68	
158736	JACKSONKELLE'	JACKSON KELLEY PLLC ATTORNEYS AT LAW	REGULAR	08/25/2015	150.00	
158737	JCSD	JACKSON COUNTY SHERIFF'S DEPT	REGULAR	08/25/2015	2,234.71	
158738	KINCHELOE	KINCHELOE MOTORS INC.	REGULAR	08/25/2015	8.03	
158739	LOWES	LOWE'S COMPANIES, INC.	REGULAR	08/25/2015	286.51	
158740	MID OHIO H	MID OHIO VALLEY HEALTH DEPT	REGULAR	08/25/2015	20,000.00	
158741	MILLER CO	MILLER COMMUNICATIONS IN	REGULAR	08/25/2015	184.00	
158742	PARKPOLICE	PARKERSBURG POLICE DEPARTMENT	REGULAR	08/25/2015	13,277.56	
158743	PLANET	PLANET TECHNOLOGIES	REGULAR	08/25/2015	6,736.56	



# Check Register Report for Wood County Commission

Check No	Vendor Id	Vendor Name	Type	Check Date	Check Amount	Rec
158744	RAVENSWOO	RAVENSWOOD POLICE DEPARTMENT	REGULAR	08/25/2015	255.75	
158745	RITCHIE CO	RITCHIE COUNTY SHERIFF'S DEPT	REGULAR	08/25/2015	387.98	
158746	ROANE CO	ROANE COUNTY SHERIFF'S DEPT	REGULAR	08/25/2015	752.04	
158747	SHERWIN-W	SHERWIN-WILLIAMS PAINT	REGULAR	08/25/2015	951.67	
158748	SHIRT	SHIRT FACTORY	REGULAR	08/25/2015	12.99	
158749	SPENCER PD	SPENCER POLICE DEPARTMENT	REGULAR	08/25/2015	347.63	
158750	TEBAROBE	TEBAY ROBERT K.	REGULAR	08/25/2015	425.30	
158751	TRANSUNION	TRANSUNION RISK AND ALTERNATIVE DATA	REGULAR	08/25/2015	111.00	
158752	USBANKEQUIP	US BANK EQUIPMENT FINANCE	REGULAR	08/25/2015	200.00	
158753	VERIZONW	VERIZON WIRELESS	REGULAR	08/25/2015	65.84	
158754	VIENNA	VIENNA POLICE DEPT.	REGULAR	08/25/2015	1,293.94	
158755	WALMART	WALMART	REGULAR	08/25/2015	53.11	
158756	WESBANCO	WESBANCO	REGULAR	08/25/2015	50,000.00	
158757	WINANS	WINANS SERVICES	REGULAR	08/25/2015	180.00	
158758	WVCGSIRP	WEST VIRGINIA COUNTIES RISK POOL	REGULAR	08/25/2015	4,127.80	
158759	WVVV	WVVV-FM - V96.9	REGULAR	08/25/2015	150.00	
<b>GENERAL FUND Bank Id 101 Totals</b>					<b>1,231,557.68</b>	



# Check Register Report for Wood County Commission

Check No	Vendor Id	Vendor Name	Type	Check Date	Check Amount	Rec
1722	DENTAL	RENAISSANCE	REGULAR	08/26/2015	1,954.43	
1723	MONPOWER	MON POWER	REGULAR	08/26/2015	1,290.07	
158695	LAMP	LAMP PESTPROOF	VOID	08/26/2015	(75.00)	X
<b>GENERAL FUND Bank Id 101 Totals</b>					3,169.50	
<b>Report Totals</b>					3,169.50	





# Check Register Report for Wood County Commission

Check No	Vendor Id	Vendor Name	Type	Check Date	Check Amount	Rec
1724	DENTAL	RENAISSANCE	REGULAR	08/27/2015	957.14	

GENERAL FUND Bank Id 101 Totals 957.14

Report Totals 957.14



# Check Register Report for Wood County Commission

Check No	Vendor Id	Vendor Name	Type	Check Date	Check Amount	Rec
158760	PUBLIC DE	ONE COMMUNITY FEDERAL CREDIT UNION	REGULAR	08/31/2015	15,486.00	
PAYROLL FUND Bank Id 101 Totals					<u>15,486.00</u>	
Report Totals					<u>15,486.00</u>	

*DFE*

*[Handwritten Signature]*

8/31/15  
2014

STATE OF WEST VIRGINIA  
COUNTY OF WOOD

}

TO -WIT:

I, Andy Hartleben, do solemnly swear that I will support the Constitution of the United States, the Constitution of the State of West Virginia, and that I will faithfully and impartially discharge the duties of the office of the Wood County Historic Landmarks Commission in and for Wood County, West Virginia, to the best of my skill and judgment, during my continuance in the same; SO HELP ME GOD.



\_\_\_\_\_

Subscribed and sworn to, before County Commission of Wood County, West Virginia, this 31<sup>st</sup> day of August, 2014.



\_\_\_\_\_

County Commission of Wood County

1/22/15


8/31/15  
7/1/15

STATE OF WEST VIRGINIA  
COUNTY OF WOOD

}

TO -WIT:

I, Andy Hartleben do solemnly swear that I will support the Constitution of the United States, the Constitution of the State of West Virginia, and that I will faithfully and impartially discharge the duties of the office of the West Virginia Route 2 and I-68 Authority in and for Wood County, West Virginia, to the best of my skill and judgment, during my continuance in the same; SO HELP ME GOD.



Subscribed and sworn to, before the County Commission of Wood County, West Virginia, this 31<sup>st</sup> day of August, 2015.



County Commission of Wood County

5/21/15

8/31/15  
71100

STATE OF WEST VIRGINIA  
COUNTY OF WOOD } TO -WIT:

I, Brian Dunn, do solemnly swear that I will support the Constitution of the United States, the Constitution of the State of West Virginia, and that I will faithfully and impartially discharge the duties of the office of Wood County Alternative Transportation System Council in and for Wood County, West Virginia, to the best of my skill and judgment, during my continuance in the same; SO HELP ME GOD.

Subscribed and sworn to, before the County Commission of Wood County, West Virginia, this 31<sup>st</sup> day of August, 2015.

County Commission of Wood County


8/31/15  
7/1/15

STATE OF WEST VIRGINIA  
COUNTY OF WOOD

}

TO -WIT:

I, Jim Miracle, do solemnly swear that I will support the Constitution of the United States, the Constitution of the State of West Virginia, and that I will faithfully and impartially discharge the duties of the office of the Wood County Alternative Transportation System Council in and for Wood County, West Virginia, to the best of my skill and judgment, during my continuance in the same; SO HELP ME GOD.



Subscribed and sworn to, before \_\_\_\_\_ County Commission \_\_\_\_\_ of Wood County, West Virginia, this 31<sup>st</sup> day of AUGUST, 2015



County Commission of Wood County

7/23/15

STATE OF WEST VIRGINIA  
COUNTY OF WOOD


} TO -WIT:

8/31/15  
7/1/00

I, Rob Shaffer, do solemnly swear that I will support the Constitution of the United States, the Constitution of the State of West Virginia, and that I will faithfully and impartially discharge the duties of the office of the Wood County Historic Landmarks Commission in and for Wood County, West Virginia, to the best of my skill and judgment, during my continuance in the same; SO HELP ME GOD.



Subscribed and sworn to, before County Commission of Wood County, West Virginia, this 31<sup>st</sup> day of AUGUST, 2015



County Commission of Wood County



8/31/15  
7/1/01

STATE OF WEST VIRGINIA  
COUNTY OF WOOD

} TO-WIT:

I, Lindsey Shawver, do solemnly swear that I will support the Constitution of the United States, the Constitution of the State of West Virginia, and that I will faithfully and impartially discharge the duties of the office of Program Assistant for the WVU Extension Office, in and for Wood County, West Virginia, to the best of my skill and judgment, during my continuance in the same; SO HELP ME GOD.

Lindsey A. Shawver

Subscribed and sworn to, before County Commission of Wood County, West Virginia, this 31<sup>st</sup> day of August, 2015.

[Signature]  
County Commission of Wood County

3/17/14

8/31/15  
71101

STATE OF WEST VIRGINIA  
COUNTY OF WOOD } TO -WIT:

I, Karen Stordahl, do solemnly swear that I will support the Constitution of the United States, the Constitution of the State of West Virginia, and that I will faithfully and impartially discharge the duties of the office of Veterans Park Advisory Board in and for Wood County, West Virginia, to the best of my skill and judgment, during my continuance in the same; SO HELP ME GOD.

Karen M. Stordahl

Subscribed and sworn to, before the County Commission of Wood County, West Virginia, this 31<sup>st</sup> day of August, 2015.

[Signature]  
County Commission of Wood County

8/31/15  
7/10/13

STATE OF WEST VIRGINIA  
COUNTY OF WOOD

} TO -WIT:

I, Dave Bussey, do solemnly swear that I will support the Constitution of the United States, the Constitution of the State of West Virginia, and that I will faithfully and impartially discharge the duties of the office of the Wood County E-911 Advisory Board in and for Wood County, West Virginia, to the best of my skill and judgment, during my continuance in the same; SO HELP ME GOD.

D. S. Bussey

Subscribed and sworn to, before County Commission of Wood County, West Virginia, this 31<sup>st</sup> day of AUGUST, 2013

[Signature]  
County Commission of Wood County

6/27/13

8/31/15  
71103

STATE OF WEST VIRGINIA  
COUNTY OF WOOD

} TO -WIT:

I, William "Mike" Shook, do solemnly swear that I will support the Constitution of the United States, the Constitution of the State of West Virginia, and that I will faithfully and impartially discharge the duties of the office of the Wood County Civil Service Commission for Deputy Sheriffs in and for Wood County, West Virginia, to the best of my skill and judgment, during my continuance in the same; SO HELP ME GOD.

William M. Shook

Subscribed and sworn to, before the County Commission of Wood County, West Virginia, this 31<sup>st</sup> day of AUGUST, 2015.

[Signature]  
County Commission of Wood County

6/15/15

8/31/15  
71103

STATE OF WEST VIRGINIA  
COUNTY OF WOOD } TO -WIT:

I, JJ Barrett, do solemnly swear that I will support the Constitution of the United States, the Constitution of the State of West Virginia, and that I will faithfully and impartially discharge the duties of the office of the Farm Bureau Advisory Board to work with the Humane Society on Large Animal Complaints in and for Wood County, West Virginia, to the best of my skill and judgment, during my continuance in the same; SO HELP ME GOD.

James J. Barrett

Subscribed and sworn to, before the County Commission of Wood County, West Virginia, this 31<sup>st</sup> day of AUGUST, 2015 .

[Signature]  
County Commission of Wood County

8/31/15  
7/1/02

STATE OF WEST VIRGINIA  
COUNTY OF WOOD

}

TO -WIT:

I, KIM KAPLAN, do solemnly swear that I will support the Constitution of the United States, the Constitution of the State of West Virginia, and that I will faithfully and impartially discharge the duties of the office of WOOD COUNTY ALTERNATIVE TRANSPORTATION SYSTEM COUNCIL in and for Wood County, West Virginia, to the best of my skill and judgment, during my continuance in the same; SO HELP ME GOD.



Subscribed and sworn to, before County Commission of Wood County, West Virginia, this 27<sup>th</sup> day of August, 2015.



County Commission of Wood County