

IN THE COUNTY COMMISSION OF WOOD COUNTY, WEST VIRGINIA

NO 1 COURT SQUARE, SUITE 203
PARKERSBURG, WV 26101

IN RE: MINUTES OF MEETING HELD
MONDAY, NOVEMBER 22, 2021

PRESENT: DAVID BLAIR COUCH, PRESIDENT
ROBERT K. TEBAY, COMMISSIONER
JAMES E. COLOMBO, COMMISSIONER

At 9:30 A.M., the County Commission of Wood County met in regular session. They signed purchase orders, invoices and other correspondence.

The County Commission, upon a motion made by James E. Colombo, seconded by Robert K. Tebay and made unanimous by David Blair Couch, approved minutes of November 4, 2021.

AGENDA AND DISCUSSION ITEMS

At 9:30 A.M, the County Commission, upon a motion made by James E. Colombo, seconded by Robert K. Tebay and made unanimous by David Blair Couch, announced that vacancies exist on the Local Emergency Planning Committee. Said vacancies are due to the fact that the terms of Blaine Auville (Community), Chief Jason Matthews (Parkersburg Fire Department), Randy Lowe (DuPont), Patricia Stutler (Mid-Ohio Valley Health Department), Tim Thomas (Mid-Ohio Valley Transportation), Chief Steve Scholl (Vienna Volunteer Fire Department), Pat Sole (Wood County Schools Transportation Department), Jane Wise (Bureau of Fiscal Service), J.J. Barrett (WVU Extension Service), Mike Shook (Emergency Management) will expire on December 31, 2021. (Order A/2479)

The County Commission of Wood County, upon a motion made by David Blair Couch, seconded by Robert K. Tebay and made unanimous by James E. Colombo, announced that

vacancies will exist on the Wood County Parks and Recreation Commission (Mountwood Park). Said vacancies are due to the fact that the terms of Jean Ambrose and Peggy Squires will expire on December 16, 2021. The new terms will expire December 16, 2024. The County Commission, upon a motion made by James E. Colombo, seconded by Robert K. Tebay and made unanimous by David Blair Couch, put the names of Jean Ambrose and Peggy Squires in nomination for reappointment. (Order A/2478)

The County Commission of Wood County, upon a motion made by James E. Colombo, seconded by Robert K. Tebay and made unanimous by David Blair Couch, announced that a vacancy will exist on the Wood County Historic Landmarks Commission. Said vacancy is due to the fact that Jeremy Bungard's term will expire December 31, 2021. The term will expire on December 31, 2026. (Order A/2480)

At 9:32 A.M., the County Commission approved the hiring of Amber Deem as a part-time employee in the E-911 Center.

At 9:33 A.M., the County Commission announced to all concerned, upon a motion made by David Blair Couch, seconded by Robert K. Tebay and made by James E. Colombo, that they, as a Commission, are calling for a SPECIAL SESSION to be held on Wednesday, November 24, 2021 at 9:30 A.M. (A previous Order was done for 9:00 A.M.) The County Commission will be meeting to interview candidates for the Wood County Sheriff vacancy. (Amended Order A/2473)

At 9:35 A.M., the County Commission, upon a motion made by James E. Colombo, seconded by Robert K. Tebay, and made unanimous by David Blair Couch, did hereby AUTHORIZE an upgrade to the Wood County E911 Intrado Phone System. Said upgrade is upon the recommendation of Wood County E911 Director, Rick Woodyard. (Order M/4347)

At 9:37 A.M., the County Commission of Wood County, upon a motion made by David Blair Couch, seconded by Robert K. Tebay and made unanimous James E. Colombo, does hereby dissolve the Wood County Veterans Park Advisory Board and the Fort Boreman Historical Park Commission, effective this date. This is due to neither board meeting in the last few years since the County hired a Park Director that oversees both parks. (Order A/2481)

At 9:40 A.M., Mark Rhodes, Wood County Clerk met with the County Commission to hold a public hearing on the new proposed precinct changes. The County Commission gave preliminary approval to the map as presented. The public hearing was closed at 10:11 A.M. (Clerk Order)


Having no scheduled appointments or business to attend to, the County Commission adjourned at 10:18 A.M.

ORDERS APPROVED AND ATTACHED TO THESE MINUTES


A/2473, A/2478, A/2479, A/2480, A/2481, M/4346, M4347 and County Clerk Order

APPROVED:


THE COUNTY COMMISSION OF WOOD COUNTY



David Blair Couch, President



Robert K. Tebay, Commissioner



James Colombo, Commissioner

Wood County Commission Meeting
Held November 22, 2021

Please Print

1.	Chas Roberts
2.	
3.	Yan Krundal
4.	
5.	
6.	
7.	
8.	
9.	
10.	
11.	
12.	
13.	
14.	
15.	
16.	
17.	
18.	
19.	
20.	



Wood County Commission Agenda

November 22, 2021
1 Court Square, Room 203
Parkersburg, WV 26101

9:30 A.M.	Announce vacancies on the Wood County Local Emergency Planning Committee	
	Announce vacancies on the Wood County Park and Recreation Commission	
	Announce a vacancy on the Wood County Historic Landmarks Commission	
	Consider Request to Hire from E-911 Center - Amber Deem as a part time telecommunicator - \$12.60/hr	
	Discuss and consider replacement for Wood County Sheriff vacancy	
	Consider upgrade to E911 Phone System	
	Consider dissolving Veterans Park Advisory Board and Fort Boreman Historical Park Commission	
10:00 A.M.	Public Hearing on Precinct Changes	Mark Rhodes, County Clerk
	Administrator's Report	Marty Seufer, County Administrator
	County Commission Reports	

Discussion, Review and Approval of expenditures and disbursements identified on Exhibit 1, hereto attached

Correspondence for this meeting will be available for public review during regular office hours in Room 205 of the Wood County Courthouse two (2) days prior to the meeting

Exhibit 1

Discussion, Review and Approval of the following items may be included during this meeting and are available for public inspection in the Office of the County Administrator two days prior to this meeting.

Budget revisions

Purchase orders and requisitions

Revisions, reimbursement requests, resolutions and correspondence for grants

Grant disbursements to other entities

Invoices for expenditures to be paid

Reimbursements for travel expenses

Bid specifications and procedures for bids previously authorized by the Commission

Monthly Hotel Occupancy Tax Collection disbursements

Disbursements for previously approved Innovative Programming Grants

Tax refunds, exonerations, improprieties and consolidations

Probate items, including settlements, petitions and Fiduciary Commissioner reports

General Fund disbursements to entities

Funding requests from local organizations by written form

Payroll modification as submitted by elected officials

NOVEMBER 22, 2021

IN THE COUNTY COMMISSION OF WOOD COUNTY, WEST VIRGINIA

IN RE: THE COUNTY COMMISSION CALLED FOR A SPECIAL SESSION TO BE HELD
WEDNESDAY, NOVEMBER 24, 2021 FOR THE PURPOSE OF
INTERVIEWING CANDIDATES FOR THE WOOD COUNTY SHERIFF
VACANCY.

AMENDED ORDER


On this date, the County Commission of Wood County, announced to all concerned, upon a motion made by David Blair Couch, seconded by Robert K. Tebay and made by James E. Colombo, that they, as a Commission, are calling for a SPECIAL SESSION to be held on Wednesday, November 24, 2021 at 9:00 A.M. The County Commission will be meeting to interview candidates for the Wood County Sheriff vacancy.

Approved:

THE COUNTY COMMISSION OF WOOD COUNTY



David Blair Couch, President



Robert K. Tebay, Commissioner



James E. Colombo, Commissioner

A/2473

Wood County
Mark Rhodes, Clerk
Instrument: 88271802
11/22/2021 @ 11:38:38 AM
COUNTY COMMISSION ORDER
Book 75 @ Page 797
Pages Recorded 1

NOVEMBER 22, 2021

IN THE COUNTY COMMISSION OF WOOD COUNTY, WEST VIRGINIA

IN RE: THE COUNTY COMMISSION ANNOUNCED THAT VACANCIES WILL EXIST ON THE WOOD COUNTY PARKS AND RECREATION COMMISSION (MOUNTWOOD PARK). JEAN AMBROSE AND PEGGY SQUIRES WERE PUT IN NOMINATION FOR REAPPOINTMENT.

ORDER

On this date, the County Commission of Wood County, upon a motion made by David Blair Couch, seconded by Robert K. Tebay and made unanimous by James E. Colombo, announced that vacancies will exist on the Wood County Parks and Recreation Commission (Mountwood Park). Said vacancies are due to the fact that the terms of Jean Ambrose and Peggy Squires will expire on December 16, 2021. The new terms will expire December 16, 2024.

The County Commission, upon a motion made by James E. Colombo, seconded by Robert K. Tebay and made unanimous by David Blair Couch, put the names of Jean Ambrose and Peggy Squires in nomination for reappointment.

APPROVED:

THE COUNTY COMMISSION OF WOOD COUNTY


David Blair Couch, President


Robert K. Tebay, Commissioner


James Colombo, Commissioner

A/2478

Wood County
Mark Rhodes, Clerk
Instrument 86271852
11/22/2021 @ 02:53:40 PM
COUNTY COMMISSION ORDER
Book 75 @ Page 800
Pages Recorded 1

NOVEMBER 22, 2021

IN THE COUNTY COMMISSION OF WOOD COUNTY, WEST VIRGINIA

IN RE: THE COUNTY COMMISSION ANNOUNCED THAT VACANCIES EXIST ON
THE WOOD COUNTY LOCAL EMERGENCY PLANNING COMMITTEE.

ORDER

On this date, the County Commission of Wood County, upon a motion made by James E. Colombo, seconded by Robert K. Tebay and made unanimous by David Blair Couch, announced that vacancies exist on the Local Emergency Planning Committee. Said vacancies are due to the fact that the terms of Blaine Auville (Community), Chief Jason Matthews (Parkersburg Fire Department), Randy Lowe (DuPont), Patricia Stutler (Mid-Ohio Valley Health Department), Tim Thomas (Mid-Ohio Valley Transportation), Chief Steve Scholl (Vienna Volunteer Fire Department), Pat Sole (Wood County Schools Transportation Department), Jane Wise (Bureau of Fiscal Service), J.J. Barrett (WVU Extension Service), Mike Shook (Emergency Management) will expire on December 31, 2021.

New terms will expire December 31, 2023.

APPROVED:

THE COUNTY COMMISSION OF WOOD COUNTY

David Blair Couch, President

Robert K. Tebay, Commissioner

James E. Colombo, Commissioner

A/2479

Wood County
Mark Rhodes, Clerk
Instrument 88271850
11/22/2021 @ 02:50:10 PM
COUNTY COMMISSION ORDER
Book 75 @ Page 799
Pages Recorded 1

NOVEMBER 22, 2021

IN THE COUNTY COMMISSION OF WOOD COUNTY, WEST VIRGINIA

IN RE: THE COUNTY COMMISSION ANNOUNCED THAT A VACANCY WILL EXIST
ON THE WOOD COUNTY HISTORIC LANDMARKS COMMISSION.

ORDER


On this date, the County Commission of Wood County, upon a motion made by James E. Colombo, seconded by Robert K. Tebay and made unanimous by David Blair Couch, announced that a vacancy will exist on the Wood County Historic Landmarks Commission. Said vacancy is due to the fact that Jeremy Bungard's term will expire December 31, 2021. The term will expire on December 31, 2026.

APPROVED:


THE COUNTY COMMISSION OF WOOD COUNTY



David Blair Couch, President



Robert K. Tebay, Commissioner



James E. Colombo, Commissioner

A/2480

Wood County
Mark Rhodes, Clerk
Instrument 88271845
11/22/2021 @ 02:42:53 PM
COUNTY COMMISSION ORDER
Book 75 @ Page 798
Pages Recorded 1

NOVEMBER 22, 2021

IN THE COUNTY COMMISSION OF WOOD COUNTY, WEST VIRGINIA

IN RE: THE COUNTY COMMISSION DISSOLVED THE WOOD COUNTY VETERANS
PARK ADVISORY BOARD AND THE FORT BOREMAN HISTORICAL PARK
COMMISSION.

ORDER


On this date, the County Commission of Wood County, upon a motion made by David Blair Couch, seconded by Robert K. Tebay and made unanimous James E. Colombo, does hereby dissolve the Wood County Veterans Park Advisory Board and the Fort Boreman Historical Park Commission, effective this date. This is due to neither board meeting in the last few years.

APPROVED:


THE COUNTY COMMISSION OF WOOD COUNTY



David Blair Couch, President



Robert K. Tebay, Commissioner



James E. Colombo, Commissioner

A/2481

Wood County
Mark Rhodes, Clerk
Instrument 88271801
11/22/2021 @ 11:36:26 AM
COUNTY COMMISSION ORDER
Book 75 @ Page 796
Pages Recorded 1

NOVEMBER 22, 2021

IN THE COUNTY COMMISSION OF WOOD COUNTY, WEST VIRGINIA

IN RE: THE COUNTY COMMISSION WAS IN RECEIPT OF A CHECK FROM THE STATE OF WV IN THE AMOUNT OF \$10,000.00 WHICH REPRESENTS REIMBURSEMENT IN REGARD TO THE STATEWIDE HOMELAND SECURITY GRANT NUMBER 19-SHS-50.

ORDER

On this date, the County Commission of Wood County was in receipt of a check from the State of West Virginia in the amount of ten thousand dollars and zero cents (\$10,000.00) which represents reimbursement to Wood County for expenses incurred during the month of September, 2021, in regard to the Victims of Crime Assistance Grant Number 19-SHS-50. Receipt of the aforementioned check is pursuant to an Order appearing in Order Book 75, at Page 700 and bearing the date of October 14, 2021, at which time David Blair Couch, in his official capacity as President, and on behalf of the County Commission, was AUTHORIZED to EXECUTE the Request for Reimbursement.


Documentation pertaining to the State Homeland Security Grant is on file in the Office of the County Administrator.

APPROVED:

THE COUNTY COMMISSION OF WOOD COUNTY



David Blair Couch, President



Robert K. Tebay, Commissioner



James E. Colombo, Commissioner

M/4346

Wood County
Mark Rhodes, Clerk
Instrument 9827147
11/22/2021 @ 02:55:30 PM
COUNTY COMMISSION ORDER
Book 75 @ Page 792
Pages Recorded 1

NOVEMBER 22, 2021

IN THE COUNTY COMMISSION OF WOOD COUNTY, WEST VIRGINIA

IN RE: THE COUNTY COMMISSION DID HEREBY AUTHORIZE AN
UPGRADE TO THE E911 PHONE SYSTEM

ORDER


On this date, the County Commission of Wood County, upon a motion made by James E. Colombo, seconded by Robert K. Tebay, and made unanimous by David Blair Couch, did hereby AUTHORIZE an upgrade to the Wood County E911 Intrado Phone System. Said upgrade is upon the recommendation of Wood County E911 Director, Rick Woodyard.

APPROVED:

THE COUNTY COMMISSION OF WOOD COUNTY



David Blair Couch, President



Robert K. Tebay, Commissioner



James E. Colombo, Commissioner

M/4347

Wood County
Mark Rhodes, Clerk
Instrument 88272224
11/22/2021 @ 11:43:01 AM
COUNTY COMMISSION ORDER
Book 75 @ Page 803
Pages Recorded 1

BEFORE THE COUNTY COMMISSION OF WOOD COUNTY, WEST VIRGINIA

IN RE: ESTATE OF JOSEPH PAUL
CORRIDEAN, DECEASED


ORDER DIRECTING FUNDS
TO GENERAL RECEIVER

On the 22nd day of November, 2021, came The Sheriff of Wood County, Administrator of The Estate of Joseph Paul Corridean, deceased, and reported to the General Receiver the fact that he cannot locate one of the beneficiaries of the Estate of Joseph Paul Corridean, deceased. The beneficiaries are Brian Corridean and Tonya A. Herbet. The afore named beneficiaries are entitled to \$24,206.55 each from the assets of Decedent's Estate, Joseph Paul Corridean, deceased, totaling \$48,413.10.


The said Sheriff of Wood County has furnished the following information about the aforementioned beneficiary:

- 1) Brian Corridean is the son of Joseph Paul Corridean. It is believed he last lived in the State of Kentucky.
- 2) Tonya A. Herbet is the daughter of Joseph Paul Corridean. It is believed she last lived in the State of Kentucky.

WHEREFORE, it is respectfully ORDERED and ADJUDGED that William Crichton shall accept and hold in his capacity of General Receiver the sum of \$48,413.10, which amount has heretofore been paid to William Crichton by the Administrator of the Estate of Joseph Paul Corridean, deceased. The General Receiver shall hold the aforesaid \$48,413.10 in his General Receiver account for the benefit of the said Joseph Paul Corridean.



ENTER this 22nd day of November, 2021.

A handwritten signature in black ink, appearing to be "John G. Freeman", written over a horizontal line.A handwritten signature in black ink, appearing to be "John G. Freeman", written over a horizontal line.A handwritten signature in black ink, appearing to be "John G. Freeman", written over a horizontal line.

Doc. 1000000
Noted: 11/22/21
11/22/2021 8:04:15 AM
COURT REPORTER
Doc. 1000000
Page 1 of 1

BEFORE THE COUNTY COMMISSION OF WOOD COUNTY, WEST VIRGINIA

IN RE: ESTATE OF MARY BELLE
UNDERWOOD, DECEASED


ORDER DIRECTING FUNDS
TO GENERAL RECEIVER

On the 22nd day of November, 2021, came The Sheriff of Wood County, Administrator of The Estate of Mary Belle Underwood, deceased, and reported to the General Receiver the fact that there is no known beneficiaries of the Estate of Mary Belle Underwood, deceased. The assets of Decedent's Estate, Mary Belle Underwood, deceased, total \$2626.81.

The said Sheriff of Wood County has furnished the following information about the aforementioned heirs of this Estate:

- 1) We have been unable to locate any heirs to the Estate of Mary Belle Underwood and have exhausted all avenues known to us to find any heirs. At this time there is no known heirs to this Estate.

WHEREFORE, it is respectfully ORDERED and ADJUDGED that William Crichton shall accept and hold in his capacity of General Receiver the sum of \$2626.81, which amount has heretofore been paid to William Crichton by the Administrator of the Estate of Mary Belle Underwood, deceased. The General Receiver shall hold the aforesaid \$2626.81 in his General Receiver account for the benefit of the said Mary Belle Underwood.

A handwritten signature in black ink, appearing to be 'W. Crichton', is located at the bottom right of the page.

of November, 2021.

Check Register Report for Wood County Commission

Check No	Vendor Id	Vendor Name	Type	Check Date	Check Amount	Rec
3765	DENTAL	RENAISSANCE	REGULAR	11/16/2021	2,583.09	
172846	FIFTH	FIFTH THIRD BANK	REGULAR	11/16/2021	42,938.59	
172847	AAP	ADVANCE AUTO PARTS	REGULAR	11/16/2021	496.76	
172848	CM&I PROD	CM&I PRODUCTS, INC.	REGULAR	11/16/2021	13.45	
172849	CRYSTAL	CRYSTAL SPRING WATER	REGULAR	11/16/2021	41.00	
172850	DONNELLON-SL	DONNELLON MCCARTHY ENTERPRISES	REGULAR	11/16/2021	1,304.21	
172851	GENERALSA	GENERAL SALES CO.	REGULAR	11/16/2021	240.54	
172852	GOODYEAR	GOODYEAR AUTO SERVICE CENTER	REGULAR	11/16/2021	5,861.29	
172853	GRAINGER	GRAINGER	REGULAR	11/16/2021	525.35	
172854	HUMANE SO	HUMANE SOCIETY	REGULAR	11/16/2021	19,250.00	
172855	JOHNSTONE	JOHNSTONE SUPPLY	REGULAR	11/16/2021	497.44	
172856	LAMP	LAMP PESTPROOF	REGULAR	11/16/2021	140.00	
172857	LEXIS	LEXIS NEXIS	REGULAR	11/16/2021	525.37	
172858	MONPOWER	MON POWER	REGULAR	11/16/2021	725.23	
172859	ODEPOT	OFFICE DEPOT	REGULAR	11/16/2021	156.93	
172860	REMICHEL	R.E. MICHEL COMPANY INC	REGULAR	11/16/2021	15.59	
172861	S W RESOU	S W RESOURCES	REGULAR	11/16/2021	156.00	
172862	SHEETZ	SHEETZ	REGULAR	11/16/2021	80.06	
172863	ST.CLAIR	MICHAEL ST. CLAIR	REGULAR	11/16/2021	420.00	
172864	USBANKEQUIP	US BANK EQUIPMENT FINANCE	REGULAR	11/16/2021	2,293.56	
172865	VERIZONW	VERIZON WIRELESS	REGULAR	11/16/2021	2,320.67	
172866	WORKINGMA	WORKINGMAN'S STORE	REGULAR	11/16/2021	627.00	

GENERAL FUND Bank Id 101 Totals

81,212.13

Check Register Report for Wood County Commission

Check No	Vendor Id	Vendor Name	Type	Check Date	Check Amount	Rec
780	HUMANE SO	HUMANE SOCIETY	REGULAR	11/16/2021	3,333.33	

DOG FUND Bank Id 103 Totals 3,333.33

Check Register Report for Wood County Commission

Check No	Vendor Id	Vendor Name	Type	Check Date	Check Amount	Rec
8221	FIFTH	FIFTH THIRD BANK	REGULAR	11/16/2021	6,237.99	
8222	LAMP	LAMP PESTPROOF	REGULAR	11/16/2021	75.00	
8223	SEGRA	SEGRA	REGULAR	11/16/2021	789.88	
8224	TELCONN	TELCONN	REGULAR	11/16/2021	3,851.00	
8225	VERIZONW	VERIZON WIRELESS	REGULAR	11/16/2021	130.06	
E-911 FUND Bank Id 107 Totals					11,083.93	

Check Register Report for Wood County Commission

Check No	Vendor Id	Vendor Name	Type	Check Date	Check Amount	Rec
3602	VERIZONW	VERIZON WIRELESS	REGULAR	11/16/2021	160.14	

HOME CONFINEMENT Bank Id 108 Totals

160.14

Check Register Report for Wood County Commission

Check No	Vendor Id	Vendor Name	Type	Check Date	Check Amount	Rec
2378	AIRGAS USA	AIRGAS USA, LLC	REGULAR	11/16/2021	196.85	
2379	ARMSTRONG GR	ARMSTRONG	REGULAR	11/16/2021	170.30	
2380	DOMINIONH	DOMINION HOPE	REGULAR	11/16/2021	116.00	
2381	HAUL	HAUL AWAY TRASH LLC	REGULAR	11/16/2021	29.50	
2382	MOUNTAIN ST E	MOUNTAIN STATE ESC	REGULAR	11/16/2021	20.00	
2383	RUSTY	RUSTY NUTS FIX IT SHOP LLC	REGULAR	11/16/2021	361.48	
2384	SECKMAN	SECKMAN PEST CONTROL	REGULAR	11/16/2021	165.00	

FIRE SERVICE FEE Bank Id 120 Totals

1,059.13



Check Register Report for Wood County Commission

Check No	Vendor Id	Vendor Name	Type	Check Date	Check Amount	Rec
8002	FIFTH	FIFTH THIRD BANK	REGULAR	11/16/2021	1,619.86	
8003	FREEDOM HOUSE	FREEDOM HOUSE RENTALS, LLC	REGULAR	11/16/2021	1,550.00	
8004	LANCE	PHYLISS LANCE	REGULAR	11/16/2021	550.00	
8005	WCC	WOOD COUNTY COMMISSION	REGULAR	11/16/2021	1,725.00	

COMM.CRIMINAL JUSTICE FUND Bank Id 172 Totals

5,444.86

Report Totals


102,990.43

Check Register Report for Wood County Commission

Check No	Vendor Id	Vendor Name	Type	Check Date	Check Amount	Rec
172846	FIFTH	FIFTH THIRD BANK	REGULAR	11/16/2021	42,938.59	



GENERAL FUND Bank Id 101 Totals

42,938.59



Check Register Report for Wood County Commission

Check No	Vendor Id	Vendor Name	Type	Check Date	Check Amount	Rec
8221	FIFTH	FIFTH THIRD BANK	REGULAR	11/16/2021	6,237.99	
E-911 FUND Bank Id 107 Totals					<u>6,237.99</u>	



Check Register Report for Wood County Commission

Check No	Vendor Id	Vendor Name	Type	Check Date	Check Amount	Rec
8002	FIFTH	FIFTH THIRD BANK	REGULAR	11/16/2021	1,619.86	

COMM.CRIMINAL JUSTICE FUND Bank Id 172 Totals

1,619.86

Report Totals

50,955.34

Check Register Report for Wood County Commission

Check No	Vendor Id	Vendor Name	Type	Check Date	Check Amount	Rec
3762	HEALTH	HIGHMARK WEST VIRGINIA	HAND	11/12/2021	8,315.79	
3763	HEALTH	HIGHMARK WEST VIRGINIA	HAND	11/12/2021	4,922.37	
3764	HEALTH	HIGHMARK WEST VIRGINIA	HAND	11/12/2021	9,272.96	

PAYROLL FUND Bank Id 101 Totals

22,511.12


Report Totals

22,511.12

Handwritten signature and initials in the bottom right area of the page.

Check Register Report for Wood County Commission

Check No	Vendor Id	Vendor Name	Type	Check Date	Check Amount	Rec
3758	IRS-PAY	DEPARTMENT OF TREASURY	REGULAR	11/15/2021	89,043.61	
3760	NRS	NATIONWIDE RETIREMENT SOLUTIONS	REGULAR	11/15/2021	1,565.00	
3761	EMPOWER	EMPOWER RETIREMENT	REGULAR	11/15/2021	65.00	
172845	OHIOCHILD	OHIO CHILD SUPPORT PAYMENT CENTRAL	REGULAR	11/15/2021	331.92	
PAYROLL FUND Bank Id 101 Totals					91,005.53	
Report Totals					91,005.53	



Check Register Report for Wood County Commission

Check No	Vendor Id	Vendor Name	Type	Check Date	Check Amount	Rec
3759	CHILD	CHILD SUPPORT ENF DIV	REGULAR	11/08/2021	681.21	

PAYROLL FUND Bank Id 101 Totals

681.21

Report Totals

681.21



NOVEMBER 22, 2021

IN THE COUNTY COMMISSION OF WOOD COUNTY, WEST VIRGINIA

IN RE: REDISTRICTING PRECINCT ALIGNMENTS

ORDER

On the 22nd day of November, 2021, at 10:00 o'clock A.M., the County Commission held a public hearing concerning changes to the Election Precincts due to the 2020 Census and Redistricting. Mark Rhodes, Clerk informed the County Commission and public involved there were several precincts that had to be changed because the new Delegate districts split the current precincts.

The Magisterial District lines were staying intact because the shift in population was minimal.

With no objections from the public the meeting was closed and the Commission authorized the proposed plan.

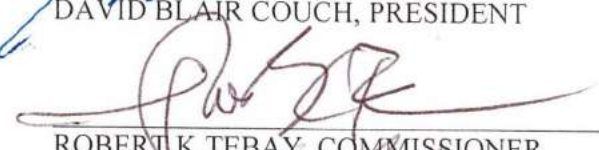
Attached is the Metes and Bounds descriptions of the precinct lines.

APPROVED:


THE COUNTY COMMISSION OF WOOD COUNTY



DAVID BLAIR COUCH, PRESIDENT



ROBERT K. TEBAY, COMMISSIONER



JIMMY COLOMBO, COMMISSIONER

District 10.

All of that portion of Wood County bounded and described as follows: Beginning at the point of intersection of Quincy St and 7th St, and proceeding easterly along Quincy St to John St, and proceeding easterly along John St to Jackson Ave, and proceeding northerly along Jackson Ave to nonvisible boundary, and proceeding easterly along nonvisible boundary to 13th St, and proceeding westerly along 13th St to St Marys Ave, and proceeding easterly along St Marys Ave to unnamed Local road, and proceeding easterly along unnamed Local road to St Marys Ave, and proceeding easterly along St Marys Ave to 16th St, and proceeding easterly along 16th St to Lynn St, and proceeding northerly along Lynn St to 17th St, and proceeding easterly along 17th St to Oak St, and proceeding southerly along Oak St to unnamed Local road, and proceeding westerly along unnamed Local road to Paden St, and proceeding westerly along Paden St to Dillaway St, and proceeding southerly along Dillaway St to E 12th St, and proceeding easterly along E 12th St to George St, and proceeding southerly along George St to Tefft St, and proceeding westerly along Tefft St to Latrobe St, and proceeding southerly along Latrobe St to unnamed Local road, and proceeding southerly along unnamed Local road to Latrobe St, and proceeding southerly along Latrobe St to nonvisible boundary, and proceeding southerly along nonvisible boundary to 7th St, and proceeding westerly along 7th St to the point of beginning.

District 13.

All of that portion of Wood County bounded and described as follows: Beginning at the point of intersection of Gale Ave and nonvisible boundary, and proceeding easterly along Gale Ave to 6th St, and proceeding southerly along 6th St to Harris St, and proceeding northerly along Harris St to 7th St, and proceeding easterly along 7th St to nonvisible boundary, and proceeding northerly along nonvisible boundary to Latrobe St, and proceeding northerly along Latrobe St to unnamed Local road, and proceeding northerly along unnamed Local road to Latrobe St, and proceeding northerly along Latrobe St to Tefft St, and proceeding easterly along Tefft St to George St, and proceeding northerly along George St to E 12th St, and proceeding westerly along E 12th St to Dillaway St, and proceeding northerly along Dillaway St to Paden St, and proceeding easterly along Paden St to unnamed Local road, and proceeding easterly along unnamed Local road to Oak St, and proceeding northerly along Oak St to 17th St, and proceeding easterly along 17th St to Stephenson Ave, and proceeding southerly along Stephenson Ave to unnamed Local road, and proceeding southerly along unnamed Local road to Stephenson Ave, and proceeding southerly along Stephenson Ave to unnamed Local road, and proceeding easterly along unnamed Local road to 13th St, and proceeding easterly along 13th St to the Parkersburg city line, and proceeding westerly along the Parkersburg city line to nonvisible boundary, and proceeding northerly along nonvisible boundary to the Tygart/Parkersburg district line, and proceeding westerly along the Tygart/Parkersburg district line to US Hwy 50, and proceeding northerly along US Hwy 50 to 5th St, and proceeding northerly along 5th St to nonvisible boundary, and proceeding northerly along nonvisible boundary to the point of beginning.

District 19.

All of that portion of Wood County bounded and described as follows: Beginning at the point of intersection of Stephenson Ave and unnamed Local road, and proceeding northerly along Stephenson Ave to unnamed Local road, and proceeding northerly along unnamed Local road to Stephenson Ave, and proceeding northerly along Stephenson Ave to unnamed Local road, and proceeding easterly along unnamed Local road to Plum St, and proceeding northerly along Plum St to 19th St, and proceeding easterly along 19th St to Liberty St, and proceeding southerly along Liberty St to 18th St, and proceeding easterly along 18th St to Pearcy Ave, and proceeding northerly along Pearcy Ave to 23rd St, and proceeding easterly along 23rd St to Fairview Ave, and proceeding southerly along Fairview Ave to 7th St, and proceeding westerly along 7th St to unnamed Local road, and proceeding westerly along unnamed Local road to 7th St, and proceeding westerly along 7th St to 13th St, and proceeding northerly along 13th St to unnamed Local road, and proceeding westerly along unnamed Local road to the point of beginning.

District 23.

All of that portion of Wood County bounded and described as follows: Beginning at the point of intersection of Market St and 13th St, and proceeding northerly along Market St to 18th St, and proceeding westerly along 18th St to unnamed Local road, and proceeding westerly along unnamed Local road to nonvisible boundary, and proceeding northerly along nonvisible boundary to unnamed Local road, and proceeding westerly along unnamed Local road to Murdoch Ave, and proceeding northerly along Murdoch Ave to 19th St, and proceeding easterly along 19th St to unnamed Local road, and proceeding easterly along unnamed Local road to 19th St, and proceeding easterly along 19th St to Spring St, and proceeding northerly along Spring St to 20th St, and proceeding easterly along 20th St to Dudley Ave, and proceeding southerly along Dudley Ave to St Marys Ave, and proceeding southerly along St Marys Ave to 19th St, and proceeding easterly along 19th St to Lynn St, and proceeding southerly along Lynn St to 16th St, and proceeding westerly along 16th St to St Marys Ave, and proceeding westerly along St Marys Ave to unnamed Local road, and proceeding westerly along unnamed Local road to St Marys Ave, and proceeding westerly along St Marys Ave to 13th St, and proceeding westerly along 13th St to the point of beginning.

District 27.

All of that portion of Wood County bounded and described as follows: Beginning at the point of intersection of 7th St and 13th St, and proceeding easterly along 7th St to unnamed Local road, and proceeding easterly along unnamed Local road to 7th St, and proceeding easterly along 7th St to Fairview Ave, and proceeding northerly along Fairview Ave to 23rd St, and proceeding easterly along 23rd St to Lincoln Ave, and proceeding southerly along Lincoln Ave to 7th St, and proceeding easterly along 7th St to E 7th St, and proceeding easterly along E 7th St to the Parkersburg city line, and proceeding westerly along the Parkersburg city line to 13th St, and proceeding northerly along 13th St to the point of beginning.

District 29.

All of that portion of Wood County bounded and described as follows: Beginning at the point of intersection of Murdoch Ave and 19th St, and proceeding northerly along Murdoch Ave to 24th St, and proceeding easterly along 24th St to Avery St, and proceeding southerly along Avery St to 24th St, and proceeding easterly along 24th St to Dudley Ave, and proceeding northerly along Dudley Ave to 25th St, and proceeding easterly along 25th St to Norwood Ave, and proceeding southerly along Norwood Ave to 23rd St, and proceeding easterly along 23rd St to Percy Ave, and proceeding southerly along Percy Ave to 18th St, and proceeding westerly along 18th St to Liberty St, and proceeding northerly along Liberty St to 19th St, and proceeding westerly along 19th St to Plum St, and proceeding southerly along Plum St to unnamed Local road, and proceeding westerly along unnamed Local road to Stephenson Ave, and proceeding westerly along Stephenson Ave to 17th St, and proceeding westerly along 17th St to Lynn St, and proceeding northerly along Lynn St to 19th St, and proceeding westerly along 19th St to St Marys Ave, and proceeding northerly along St Marys Ave to Dudley Ave, and proceeding northerly along Dudley Ave to 20th St, and proceeding westerly along 20th St to Spring St, and proceeding southerly along Spring St to 19th St, and proceeding westerly along 19th St to unnamed Local road, and proceeding westerly along unnamed Local road to 19th St, and proceeding westerly along 19th St to the point of beginning.

District 32.

All of that portion of Wood County bounded and described as follows: Beginning at the point of intersection of Murdoch Ave and 24th St, and proceeding northerly along Murdoch Ave to 27th St, and proceeding easterly along 27th St to Emerson Ave, and proceeding easterly along Emerson Ave to 30th St, and proceeding easterly along 30th St to Dudley Ave, and proceeding easterly along Dudley Ave to 32nd St, and proceeding easterly along 32nd St to unnamed Local road, and proceeding northerly along unnamed Local road to 32nd St, and proceeding easterly along 32nd St to Elm St, and proceeding southerly along Elm St to 31st St, and proceeding easterly along 31st St to Broad St, and proceeding southerly along Broad St to 29th St, and proceeding easterly along 29th St to nonvisible boundary, and proceeding southerly along nonvisible boundary to Cypress St, and proceeding southerly along Cypress St to nonvisible boundary, and proceeding easterly along nonvisible boundary to Brooklyn Dr, and proceeding southerly along Brooklyn Dr to 25th St, and proceeding southerly along 25th St to Brooklyn Ave, and proceeding southerly along Brooklyn Ave to 23rd St, and proceeding westerly along 23rd St to Norwood Ave, and proceeding northerly along Norwood Ave to 25th St, and proceeding westerly along 25th St to Dudley Ave, and proceeding southerly along Dudley Ave to 24th St, and proceeding westerly along 24th St to Avery St, and proceeding northerly along Avery St to 24th St, and proceeding westerly along 24th St to the point of beginning.

District 33.

All of that portion of Wood County bounded and described as follows: Beginning at the point of intersection of the Wood county line and Memorial Brg, and proceeding northerly along the Wood county line to the Parkersburg city line, and proceeding easterly along the Parkersburg city line to 29th St, and proceeding westerly along 29th St to the Parkersburg city line, and proceeding westerly along the Parkersburg city line to Murdoch Ave, and proceeding southerly along Murdoch Ave to State Rte 68,

and proceeding southerly along State Rte 68 to Murdoch Ave, and proceeding southerly along Murdoch Ave to 19th St, and proceeding westerly along 19th St to Baltimore and Ohio RR, and proceeding northerly along Baltimore and Ohio RR to Memorial Brg, and proceeding westerly along Memorial Brg to the point of beginning.

District 34A.

All of that portion of Wood County bounded and described as follows: Beginning at the point of intersection of the Vienna/Parkersburg city line and the Parkersburg city line, and proceeding easterly along the Vienna/Parkersburg city line to the Parkersburg city line, and proceeding easterly along the Parkersburg city line to the Vienna/Parkersburg city line, and proceeding westerly along the Vienna/Parkersburg city line to the Parkersburg city line, and proceeding northerly along the Parkersburg city line to the Vienna/Parkersburg city line, and proceeding northerly along the Vienna/Parkersburg city line to the Parkersburg city line, and proceeding easterly along the Parkersburg city line to nonvisible boundary, and proceeding westerly along nonvisible boundary to the Parkersburg city line, and proceeding northerly along the Parkersburg city line to nonvisible boundary, and proceeding westerly along nonvisible boundary to Willowbrook Dr, and proceeding southerly along Willowbrook Dr to 35th St, and proceeding easterly along 35th St to Little Pond Run, and proceeding easterly along Little Pond Run to nonvisible boundary, and proceeding easterly along nonvisible boundary to Lakeview Dr, and proceeding easterly along Lakeview Dr to Avery St, and proceeding southerly along Avery St to unnamed Local road, and proceeding southerly along unnamed Local road to Avery St, and proceeding southerly along Avery St to 32nd St, and proceeding easterly along 32nd St to Emerson Ave, and proceeding westerly along Emerson Ave to 27th St, and proceeding westerly along 27th St to Murdoch Ave, and proceeding northerly along Murdoch Ave to State Rte 68, and proceeding northerly along State Rte 68 to Murdoch Ave, and proceeding northerly along Murdoch Ave to the Parkersburg city line, and proceeding easterly along the Parkersburg city line to the Vienna/Parkersburg city line, and proceeding easterly along the Vienna/Parkersburg city line to the Parkersburg city line, and proceeding easterly along the Parkersburg city line to the point of beginning.

District 35.

All of that portion of Wood County bounded and described as follows: Beginning at the point of intersection of Willowbrook Dr and 35th St, and proceeding northerly along Willowbrook Dr to nonvisible boundary, and proceeding easterly along nonvisible boundary to the Parkersburg city line, and proceeding easterly along the Parkersburg city line to nonvisible boundary, and proceeding easterly along nonvisible boundary to the Parkersburg city line, and proceeding easterly along the Parkersburg city line to unnamed Local road, and proceeding easterly along unnamed Local road to Sayre Ave, and proceeding northerly along Sayre Ave to unnamed Local road, and proceeding westerly along unnamed Local road to the Parkersburg city line, and proceeding northerly along the Parkersburg city line to College Pkwy, and proceeding easterly along College Pkwy to Rosemar Rd, and proceeding southerly along Rosemar Rd to Rector Rd, and proceeding easterly along Rector Rd to the Parkersburg city line, and proceeding southerly along the Parkersburg city line to Holmes Run, and proceeding westerly along Holmes Run to Emerson Ave, and proceeding westerly along Emerson Ave to 32nd St, and proceeding

westerly along 32nd St to Avery St, and proceeding northerly along Avery St to unnamed Local road, and proceeding northerly along unnamed Local road to Avery St, and proceeding northerly along Avery St to Lakeview Dr, and proceeding northerly along Lakeview Dr to nonvisible boundary, and proceeding westerly along nonvisible boundary to Little Pond Run, and proceeding westerly along Little Pond Run to 35th St, and proceeding westerly along 35th St to the point of beginning.

District 36.

All of that portion of Wood County bounded and described as follows: 1. Beginning at the point of intersection of Emerson Ave and 30th St, and proceeding easterly along Emerson Ave to 36th St, and proceeding easterly along 36th St to unnamed Local road, and proceeding easterly along unnamed Local road to 36th St, and proceeding easterly along 36th St to Broad St, and proceeding southerly along Broad St to 31st St, and proceeding westerly along 31st St to Elm St, and proceeding northerly along Elm St to 32nd St, and proceeding westerly along 32nd St to unnamed Local road, and proceeding southerly along unnamed Local road to 32nd St, and proceeding westerly along 32nd St to Dudley Ave, and proceeding southerly along Dudley Ave to 30th St, and proceeding westerly along 30th St to the point of beginning. 2. As well as beginning at the point of intersection of the Parkersburg city line and Rosemar Rd, and proceeding easterly along the Parkersburg city line to Rector Rd, and proceeding westerly along Rector Rd to Rosemar Rd, and proceeding northerly along Rosemar Rd to College Pkwy, and proceeding westerly along College Pkwy to the Parkersburg city line, and proceeding northerly along the Parkersburg city line to James Ct, and proceeding easterly along James Ct to Rosemar Rd, and proceeding northerly along Rosemar Rd to the point of beginning. 3. As well as beginning at the point of intersection of the Parkersburg city line and unnamed Local road, and proceeding northerly along the Parkersburg city line to unnamed Local road, and proceeding easterly along unnamed Local road to Sayre Ave, and proceeding southerly along Sayre Ave to unnamed Local road, and proceeding westerly along unnamed Local road to the point of beginning.

District 36B.

All of that portion of Wood County bounded and described as follows: Beginning at the point of intersection of Emerson Ave and 36th St, and proceeding easterly along Emerson Ave to Holmes Run, and proceeding northerly along Holmes Run to the Parkersburg city line, and proceeding southerly along the Parkersburg city line to Emerson Ave, and proceeding westerly along Emerson Ave to Bull Creek Rd, and proceeding easterly along Bull Creek Rd to the Parkersburg city line, and proceeding southerly along the Parkersburg city line to nonvisible boundary, and proceeding southerly along nonvisible boundary to the Parkersburg city line, and proceeding southerly along the Parkersburg city line to nonvisible boundary, and proceeding southerly along nonvisible boundary to Packard St, and proceeding southerly along Packard St to 45th St, and proceeding easterly along 45th St to Powell St, and proceeding southerly along Powell St to unnamed Local road, and proceeding easterly along unnamed Local road to the Parkersburg city line, and proceeding southerly along the Parkersburg city line to 36th St, and proceeding westerly along 36th St to unnamed Local road, and proceeding westerly along unnamed Local road to 36th St, and proceeding westerly along 36th St to unnamed Local road, and proceeding

westerly along unnamed Local road to 36th St, and proceeding westerly along 36th St to the point of beginning.

District 37.

All of that portion of Wood County bounded and described as follows: 1. Beginning at the point of intersection of Broad St and 29th St, and proceeding northerly along Broad St to 36th St, and proceeding easterly along 36th St to unnamed Local road, and proceeding easterly along unnamed Local road to 36th St, and proceeding easterly along 36th St to the Parkersburg city line, and proceeding southerly along the Parkersburg city line to Worthington Crk, and proceeding southerly along Worthington Crk to nonvisible boundary, and proceeding westerly along nonvisible boundary to 29th St, and proceeding westerly along 29th St to Fairview Ave, and proceeding northerly along Fairview Ave to Morningside Ave, and proceeding southerly along Morningside Ave to 23rd St, and proceeding westerly along 23rd St to Brooklyn Ave, and proceeding northerly along Brooklyn Ave to 25th St, and proceeding northerly along 25th St to Brooklyn Dr, and proceeding northerly along Brooklyn Dr to nonvisible boundary, and proceeding westerly along nonvisible boundary to Cypress St, and proceeding northerly along Cypress St to nonvisible boundary, and proceeding northerly along nonvisible boundary to 29th St, and proceeding westerly along 29th St to the point of beginning. 2. As well as beginning at the point of intersection of nonvisible boundary and Packard St, and proceeding northerly along nonvisible boundary to the Parkersburg city line, and proceeding southerly along the Parkersburg city line to unnamed Local road, and proceeding westerly along unnamed Local road to Powell St, and proceeding northerly along Powell St to 45th St, and proceeding westerly along 45th St to Packard St, and proceeding northerly along Packard St to the point of beginning. 3. As well as beginning at the point of intersection of Emerson Ave and Bull Creek Rd, and proceeding easterly along Emerson Ave to the Parkersburg city line, and proceeding easterly along the Parkersburg city line to nonvisible boundary, and proceeding westerly along nonvisible boundary to the Parkersburg city line, and proceeding westerly along the Parkersburg city line to Bull Creek Rd, and proceeding westerly along Bull Creek Rd to the point of beginning.

District 37A.

All of that portion of Wood County bounded and described as follows: Beginning at the point of intersection of Morningside Ave and 23rd St, and proceeding northerly along Morningside Ave to Fairview Ave, and proceeding southerly along Fairview Ave to 29th St, and proceeding easterly along 29th St to nonvisible boundary, and proceeding easterly along nonvisible boundary to Worthington Crk, and proceeding northerly along Worthington Crk to the Parkersburg city line, and proceeding northerly along the Parkersburg city line to E 7th St, and proceeding westerly along E 7th St to 7th St, and proceeding westerly along 7th St to Lincoln Ave, and proceeding northerly along Lincoln Ave to 23rd St, and proceeding westerly along 23rd St to the point of beginning.

District 38.

All of that portion of Wood County bounded and described as follows: Beginning at the point of intersection of the Parkersburg city line and shoreline, and proceeding northerly along the Parkersburg city line to E 7th St, and proceeding easterly along E 7th St to nonvisible boundary, and proceeding easterly along nonvisible boundary to E 7th St, and proceeding easterly along E 7th St to 7th St, and proceeding easterly along 7th St to the Clay/Parkersburg district line, and proceeding easterly along the Clay/Parkersburg district line to US Hwy 50, and proceeding easterly along US Hwy 50 to Dry Run Rd, and proceeding westerly along Dry Run Rd to unnamed Local road, and proceeding southerly along unnamed Local road to Dry Run, and proceeding westerly along Dry Run to the Clay/Parkersburg district line, and proceeding westerly along the Clay/Parkersburg district line to the Tygart/Parkersburg district line, and proceeding northerly along the Tygart/Parkersburg district line to shoreline, and proceeding westerly along shoreline to the point of beginning.

District 40.

All of that portion of Wood County bounded and described as follows: Beginning at the point of intersection of the Parkersburg city line and E 7th St, and proceeding northerly along the Parkersburg city line to nonvisible boundary, and proceeding westerly along nonvisible boundary to the Parkersburg city line, and proceeding northerly along the Parkersburg city line to nonvisible boundary, and proceeding easterly along nonvisible boundary to the Parkersburg city line, and proceeding northerly along the Parkersburg city line to Emerson Ave, and proceeding easterly along Emerson Ave to the North Hills town line, and proceeding easterly along the North Hills town line to the Williams/Parkersburg district line, and proceeding easterly along the Williams/Parkersburg district line to the Union/Parkersburg district line, and proceeding southerly along the Union/Parkersburg district line to nonvisible boundary, and proceeding southerly along nonvisible boundary to I- 77, and proceeding southerly along I- 77 to Johnson Run, and proceeding easterly along Johnson Run to nonvisible boundary, and proceeding easterly along nonvisible boundary to the Union/Parkersburg district line, and proceeding southerly along the Union/Parkersburg district line to the Clay/Parkersburg district line, and proceeding southerly along the Clay/Parkersburg district line to 7th St, and proceeding westerly along 7th St to E 7th St, and proceeding westerly along E 7th St to nonvisible boundary, and proceeding westerly along nonvisible boundary to E 7th St, and proceeding westerly along E 7th St to the point of beginning.

District 40A.

All of that portion of Wood County bounded and described as follows: 1. Beginning at the point of intersection of Briscoe Rd and College Pkwy, and proceeding northerly along Briscoe Rd to Unnamed Driveway, and proceeding northerly along Unnamed Driveway to Briscoe Rd, and proceeding northerly along Briscoe Rd to the Vienna city line, and proceeding northerly along the Vienna city line to Rosemar Rd, and proceeding northerly along Rosemar Rd to the Vienna city line, and proceeding northerly along the Vienna city line to Rosemar Rd, and proceeding northerly along Rosemar Rd to the Vienna city line, and proceeding northerly along the Vienna city line to Rosemar Rd, and proceeding northerly along Rosemar Rd to the Vienna city line, and proceeding easterly along the Vienna city line to the North Hills town line, and proceeding southerly along the North Hills town line to Rector Rd, and proceeding

southerly along Rector Rd to the North Hills town line, and proceeding easterly along the North Hills town line to the Williams/Parkersburg district line, and proceeding easterly along the Williams/Parkersburg district line to the North Hills town line, and proceeding easterly along the North Hills town line to Emerson Ave, and proceeding westerly along Emerson Ave to powerline, and proceeding westerly along powerline to nonvisible boundary, and proceeding westerly along nonvisible boundary to the Parkersburg city line, and proceeding northerly along the Parkersburg city line to College Pkwy, and proceeding westerly along College Pkwy to the point of beginning. 2. As well as beginning at the point of intersection of Willowbrook Dr and the Parkersburg city line, and proceeding easterly along Willowbrook Dr to Briscoe Rd, and proceeding westerly along Briscoe Rd to the Parkersburg city line, and proceeding northerly along the Parkersburg city line to the point of beginning.

District 41.

All of that portion of Wood County bounded and described as follows: Beginning at the point of intersection of the Vienna city line and the Parkersburg/Vienna city line, and proceeding northerly along the Vienna city line to Baltimore and Ohio RR, and proceeding northerly along Baltimore and Ohio RR to the Vienna city line, and proceeding northerly along the Vienna city line to Beach Ln, and proceeding easterly along Beach Ln to Grand Central Ave, and proceeding northerly along Grand Central Ave to nonvisible boundary, and proceeding easterly along nonvisible boundary to 20th St, and proceeding easterly along 20th St to nonvisible boundary, and proceeding easterly along nonvisible boundary to 20th St, and proceeding easterly along 20th St to 13th Ave, and proceeding southerly along 13th Ave to unnamed Local road, and proceeding westerly along unnamed Local road to 13th Ave, and proceeding southerly along 13th Ave to nonvisible boundary, and proceeding southerly along nonvisible boundary to 13th Ave, and proceeding southerly along 13th Ave to 14th St, and proceeding easterly along 14th St to the Vienna city line, and proceeding easterly along the Vienna city line to the Parkersburg/Vienna city line, and proceeding southerly along the Parkersburg/Vienna city line to the Vienna city line, and proceeding westerly along the Vienna city line to the Parkersburg/Vienna city line, and proceeding southerly along the Parkersburg/Vienna city line to the Vienna city line, and proceeding southerly along the Vienna city line to the Parkersburg/Vienna city line, and proceeding westerly along the Parkersburg/Vienna city line to the Vienna city line, and proceeding southerly along the Vienna city line to the Parkersburg/Vienna city line, and proceeding westerly along the Parkersburg/Vienna city line to the point of beginning.

District 41U.

All of that portion of Wood County bounded and described as follows: 1. Beginning at the point of intersection of the Wood county line and the Parkersburg city line, and proceeding northerly along the Wood county line to the Williams/Parkersburg district line, and proceeding easterly along the Williams/Parkersburg district line to the Vienna city line, and proceeding southerly along the Vienna city line to Baltimore and Ohio RR, and proceeding southerly along Baltimore and Ohio RR to the Vienna city line, and proceeding southerly along the Vienna city line to the Parkersburg city line, and proceeding southerly along the Parkersburg city line to 29th St, and proceeding easterly along 29th St to the Parkersburg city line, and proceeding easterly along the Parkersburg city line to the point of beginning.

2. As well as beginning at the point of intersection of the Parkersburg city line and the Vienna city line, and proceeding easterly along the Parkersburg city line to the Vienna city line, and proceeding northerly along the Vienna city line to the point of beginning. 3. As well as beginning at the point of intersection of the Vienna city line and the Parkersburg city line, and proceeding easterly along the Vienna city line to the Parkersburg city line, and proceeding southerly along the Parkersburg city line to the point of beginning.

District 42A.

All of that portion of Wood County bounded and described as follows: 1. Beginning at the point of intersection of the Vienna city line and Beach Ln, and proceeding northerly along the Vienna city line to 23rd St, and proceeding easterly along 23rd St to Grand Central Ave, and proceeding northerly along Grand Central Ave to nonvisible boundary, and proceeding easterly along nonvisible boundary to 27th St, and proceeding easterly along 27th St to Pond Run, and proceeding southerly along Pond Run to 23rd St, and proceeding easterly along 23rd St to 16th Ave, and proceeding northerly along 16th Ave to Woodland Dr, and proceeding southerly along Woodland Dr to unnamed Local road, and proceeding easterly along unnamed Local road to Woodland Dr, and proceeding easterly along Woodland Dr to the Vienna city line, and proceeding southerly along the Vienna city line to 14th St, and proceeding westerly along 14th St to 13th Ave, and proceeding northerly along 13th Ave to nonvisible boundary, and proceeding easterly along nonvisible boundary to 13th Ave, and proceeding northerly along 13th Ave to unnamed Local road, and proceeding easterly along unnamed Local road to 13th Ave, and proceeding northerly along 13th Ave to 20th St, and proceeding westerly along 20th St to nonvisible boundary, and proceeding westerly along nonvisible boundary to 20th St, and proceeding westerly along 20th St to nonvisible boundary, and proceeding westerly along nonvisible boundary to Grand Central Ave, and proceeding southerly along Grand Central Ave to Beach Ln, and proceeding westerly along Beach Ln to the point of beginning. 2. Except for all of the region bounded by the Vienna city line.

District 43A.

All of that portion of Wood County bounded and described as follows: Beginning at the point of intersection of the Vienna city line and 23rd St, and proceeding easterly along the Vienna city line to 1st Ave, and proceeding northerly along 1st Ave to the Williams/Parkersburg district line, and proceeding easterly along the Williams/Parkersburg district line to Lexington Park Dr, and proceeding northerly along Lexington Park Dr to 34th St, and proceeding easterly along 34th St to the Vienna city line, and proceeding easterly along the Vienna city line to shoreline, and proceeding southerly along shoreline to the North Hills/Vienna town/city line, and proceeding westerly along the North Hills/Vienna town/city line to the Vienna city line, and proceeding westerly along the Vienna city line to the Williams/Parkersburg district line, and proceeding southerly along the Williams/Parkersburg district line to the Vienna city line, and proceeding easterly along the Vienna city line to Woodland Dr, and proceeding westerly along Woodland Dr to unnamed Local road, and proceeding westerly along unnamed Local road to Woodland Dr, and proceeding westerly along Woodland Dr to 16th Ave, and proceeding westerly along 16th Ave to 23rd St, and proceeding westerly along 23rd St to Pond Run, and proceeding northerly along Pond Run to 27th St, and proceeding westerly along 27th St to nonvisible

boundary, and proceeding westerly along nonvisible boundary to Grand Central Ave, and proceeding southerly along Grand Central Ave to 23rd St, and proceeding westerly along 23rd St to the point of beginning.

District 45.

All of that portion of Wood County bounded and described as follows: 1. Beginning at the point of intersection of the Vienna city line and the Parkersburg city line, and proceeding easterly along the Vienna city line to Briscoe Rd, and proceeding southerly along Briscoe Rd to Unnamed Driveway, and proceeding southerly along Unnamed Driveway to Briscoe Rd, and proceeding southerly along Briscoe Rd to College Pkwy, and proceeding easterly along College Pkwy to the Parkersburg city line, and proceeding southerly along the Parkersburg city line to the point of beginning. 2. As well as beginning at the point of intersection of the Vienna city line and the Parkersburg/Williams district line, and proceeding northerly along the Vienna city line to Rosemar Rd, and proceeding southerly along Rosemar Rd to the Vienna city line, and proceeding westerly along the Vienna city line to the Parkersburg/Williams district line, and proceeding northerly along the Parkersburg/Williams district line to the point of beginning. 3. As well as beginning at the point of intersection of the Parkersburg city line and Emerson Ave, and proceeding northerly along the Parkersburg city line to nonvisible boundary, and proceeding easterly along nonvisible boundary to powerline, and proceeding easterly along powerline to Emerson Ave, and proceeding westerly along Emerson Ave to the point of beginning. 4. As well as beginning at the point of intersection of the Vienna city line and the Parkersburg city line, and proceeding northerly along the Vienna city line to the Parkersburg city line, and proceeding easterly along the Parkersburg city line to the point of beginning. 5. As well as beginning at the point of intersection of the Parkersburg city line and Willowbrook Dr, and proceeding northerly along the Parkersburg city line to Briscoe Rd, and proceeding easterly along Briscoe Rd to Willowbrook Dr, and proceeding westerly along Willowbrook Dr to the point of beginning. 6. As well as all of the region bounded by the Vienna city line. 7. As well as beginning at the point of intersection of the Vienna city line and Rosemar Rd, and proceeding easterly along the Vienna city line to Rosemar Rd, and proceeding southerly along Rosemar Rd to the point of beginning. 8. As well as beginning at the point of intersection of the Vienna city line and Rosemar Rd, and proceeding northerly along the Vienna city line to Rosemar Rd, and proceeding southerly along Rosemar Rd to the point of beginning. 9. As well as beginning at the point of intersection of shoreline and the North Hills/Vienna town/city line, and proceeding northerly along shoreline to the Vienna city line, and proceeding southerly along the Vienna city line to the North Hills/Vienna town/city line, and proceeding westerly along the North Hills/Vienna town/city line to the point of beginning. 10. As well as beginning at the point of intersection of the Williams/Parkersburg district line and the Vienna city line, and proceeding easterly along the Williams/Parkersburg district line to 1st Ave, and proceeding southerly along 1st Ave to the Vienna city line, and proceeding northerly along the Vienna city line to the point of beginning.

District 45A.

All of that portion of Wood County bounded and described as follows: Beginning at the point of intersection of the Vienna city line and the Parkersburg/Williams district line, and proceeding northerly

along the Vienna city line to 46th St, and proceeding easterly along 46th St to unnamed Local road, and proceeding southerly along unnamed Local road to 46th St, and proceeding easterly along 46th St to nonvisible boundary, and proceeding easterly along nonvisible boundary to 46th St, and proceeding easterly along 46th St to the Vienna city line, and proceeding southerly along the Vienna city line to 34th St, and proceeding westerly along 34th St to Lexington Park Dr, and proceeding southerly along Lexington Park Dr to the Vienna city line, and proceeding northerly along the Vienna city line to the Parkersburg/Williams district line, and proceeding westerly along the Parkersburg/Williams district line to the point of beginning.

District 46.

All of that portion of Wood County bounded and described as follows: Beginning at the point of intersection of the Vienna city line and 46th St, and proceeding northerly along the Vienna city line to nonvisible boundary, and proceeding easterly along nonvisible boundary to Grand Central Ave, and proceeding westerly along Grand Central Ave to 51st St, and proceeding easterly along 51st St to Pleasant Valley, and proceeding easterly along Pleasant Valley to nonvisible boundary, and proceeding southerly along nonvisible boundary to the Vienna city line, and proceeding westerly along the Vienna city line to 46th St, and proceeding westerly along 46th St to nonvisible boundary, and proceeding westerly along nonvisible boundary to 46th St, and proceeding westerly along 46th St to unnamed Local road, and proceeding northerly along unnamed Local road to 46th St, and proceeding westerly along 46th St to the point of beginning.

District 46B.

All of that portion of Wood County bounded and described as follows: 1. Beginning at the point of intersection of Grand Central Ave and 51st St, and proceeding northerly along Grand Central Ave to the Vienna city line, and proceeding southerly along the Vienna city line to Rosemar Rd, and proceeding southerly along Rosemar Rd to the Vienna city line, and proceeding southerly along the Vienna city line to nonvisible boundary, and proceeding northerly along nonvisible boundary to Pleasant Valley, and proceeding westerly along Pleasant Valley to 51st St, and proceeding westerly along 51st St to the point of beginning. 2. As well as all of the region bounded by the Vienna city line. 3. Except for all of the region bounded by the Vienna city line.

District 47.

All of that portion of Wood County bounded and described as follows: 1. Beginning at the point of intersection of the Wood county line and the Parkersburg/Williams district line, and proceeding northerly along the Wood county line to the Boaz census designated place line, and proceeding southerly along the Boaz census designated place line to nonvisible boundary, and proceeding southerly along nonvisible boundary to State Rte 14, and proceeding westerly along State Rte 14 to Summit Rd, and proceeding easterly along Summit Rd to Jesterville Rd, and proceeding westerly along Jesterville Rd to Ridge Rd, and proceeding westerly along Ridge Rd to Jug and Hoagland Run Ave, and proceeding

southerly along Jug and Hoagland Run Ave to Ridge Rd, and proceeding southerly along Ridge Rd to Rosemar Rd, and proceeding southerly along Rosemar Rd to the Vienna city line, and proceeding southerly along the Vienna city line to Rosemar Rd, and proceeding northerly along Rosemar Rd to the Vienna city line, and proceeding northerly along the Vienna city line to nonvisible boundary, and proceeding westerly along nonvisible boundary to the Vienna city line, and proceeding westerly along the Vienna city line to the Parkersburg/Williams district line, and proceeding westerly along the Parkersburg/Williams district line to the point of beginning. 2. Except for all of the region bounded by the Vienna city line. 3. As well as all of the region bounded by the Vienna city line. 4. As well as beginning at the point of intersection of the Vienna city line and the Parkersburg/Williams district line, and proceeding easterly along the Vienna city line to the Parkersburg/Williams district line, and proceeding westerly along the Parkersburg/Williams district line to the point of beginning.

District 48.

All of that portion of Wood County bounded and described as follows: Beginning at the point of intersection of the Wood county line and the Boaz census designated place line, and proceeding easterly along the Wood county line to the Boaz census designated place line, and proceeding easterly along the Boaz census designated place line to Keller Ln, and proceeding westerly along Keller Ln to N Oak Grove Rd, and proceeding southerly along N Oak Grove Rd to Jesterville Rd, and proceeding westerly along Jesterville Rd to Summit Rd, and proceeding northerly along Summit Rd to State Rte 14, and proceeding northerly along State Rte 14 to nonvisible boundary, and proceeding northerly along nonvisible boundary to the Boaz census designated place line, and proceeding westerly along the Boaz census designated place line to the point of beginning.

District 49.

All of that portion of Wood County bounded and described as follows: Beginning at the point of intersection of Rosemar Rd and the Vienna city line, and proceeding easterly along Rosemar Rd to Ridge Rd, and proceeding easterly along Ridge Rd to Jug and Hoagland Run Ave, and proceeding northerly along Jug and Hoagland Run Ave to Ridge Rd, and proceeding northerly along Ridge Rd to Jesterville Rd, and proceeding easterly along Jesterville Rd to N Oak Grove Rd, and proceeding northerly along N Oak Grove Rd to Keller Ln, and proceeding easterly along Keller Ln to the Boaz census designated place line, and proceeding easterly along the Boaz census designated place line to Oak Grove Rd, and proceeding easterly along Oak Grove Rd to Dry Run Rd, and proceeding easterly along Dry Run Rd to Oak Grove Rd, and proceeding easterly along Oak Grove Rd to Burnt Hill Rd, and proceeding easterly along Burnt Hill Rd to nonvisible boundary, and proceeding easterly along nonvisible boundary to State Rte 31, and proceeding southerly along State Rte 31 to the Union/Williams district line, and proceeding southerly along the Union/Williams district line to Hoagland Run, and proceeding northerly along Hoagland Run to nonvisible boundary, and proceeding westerly along nonvisible boundary to the Union/Williams district line, and proceeding northerly along the Union/Williams district line to the Parkersburg/Williams district line, and proceeding northerly along the Parkersburg/Williams district line to the North Hills town line, and proceeding northerly along the North Hills town line to the Vienna city line, and proceeding northerly along the Vienna city line to the point of beginning.

District 49A.

All of that portion of Wood County bounded and described as follows: Beginning at the point of intersection of Rector Rd and the North Hills town line, and proceeding northerly along Rector Rd to the North Hills town line, and proceeding northerly along the North Hills town line to the Vienna/North Hills city/town line, and proceeding easterly along the Vienna/North Hills city/town line to the North Hills town line, and proceeding easterly along the North Hills town line to the Parkersburg/Williams district line, and proceeding westerly along the Parkersburg/Williams district line to the North Hills town line, and proceeding northerly along the North Hills town line to the point of beginning.

District 50.

All of that portion of Wood County bounded and described as follows: 1. Beginning at the point of intersection of the Wood county line and the Boaz census designated place line, and proceeding northerly along the Wood county line to the Williamstown city line, and proceeding southerly along the Williamstown city line to the Wood county line, and proceeding easterly along the Wood county line to the Union/Williams district line, and proceeding westerly along the Union/Williams district line to State Rte 31, and proceeding northerly along State Rte 31 to nonvisible boundary, and proceeding westerly along nonvisible boundary to Burnt Hill Rd, and proceeding southerly along Burnt Hill Rd to Oak Grove Rd, and proceeding westerly along Oak Grove Rd to Dry Run Rd, and proceeding westerly along Dry Run Rd to Oak Grove Rd, and proceeding westerly along Oak Grove Rd to the Boaz census designated place line, and proceeding northerly along the Boaz census designated place line to the point of beginning. 2. As well as all of the region bounded by the Williamstown city line.

District 51.

All of that portion of Wood County bounded and described as follows: 1. Beginning at the point of intersection of the Williamstown city line and unnamed Local road, and proceeding northerly along the Williamstown city line to the Wood county line, and proceeding easterly along the Wood county line to Mtta Williamstown Brg, and proceeding southerly along Mtta Williamstown Brg to Highland Ave, and proceeding southerly along Highland Ave to 7th St, and proceeding westerly along 7th St to Williams Ave, and proceeding northerly along Williams Ave to 6th St, and proceeding westerly along 6th St to W 6th St, and proceeding westerly along W 6th St to Henderson Ave, and proceeding southerly along Henderson Ave to 6th St, and proceeding westerly along 6th St to unnamed Local road, and proceeding westerly along unnamed Local road to 6th St, and proceeding westerly along 6th St to unnamed Local road, and proceeding southerly along unnamed Local road to the point of beginning. 2. Except for all of the region bounded by the Williamstown city line.

District 52.

All of that portion of Wood County bounded and described as follows: Beginning at the point of intersection of the Williamstown city line and the Wood county line, and proceeding northerly along the Williamstown city line to unnamed Local road, and proceeding northerly along unnamed Local road to 6th St, and proceeding easterly along 6th St to unnamed Local road, and proceeding easterly along unnamed Local road to 6th St, and proceeding easterly along 6th St to Henderson Ave, and proceeding northerly along Henderson Ave to W 6th St, and proceeding easterly along W 6th St to 6th St, and proceeding easterly along 6th St to Williams Ave, and proceeding southerly along Williams Ave to 7th St, and proceeding easterly along 7th St to Highland Ave, and proceeding northerly along Highland Ave to Mtta Williamstown Brg, and proceeding northerly along Mtta Williamstown Brg to the Wood county line, and proceeding easterly along the Wood county line to the point of beginning.

District 53.

All of that portion of Wood County bounded and described as follows: Beginning at the point of intersection of St Marys Pike and the Parkersburg/Union district line, and proceeding easterly along St Marys Pike to unnamed Local road, and proceeding easterly along unnamed Local road to St Marys Pike, and proceeding easterly along St Marys Pike to unnamed Local road, and proceeding northerly along unnamed Local road to St Marys Pike, and proceeding northerly along St Marys Pike to the Williams/Union district line, and proceeding northerly along the Williams/Union district line to State Rte 31, and proceeding southerly along State Rte 31 to Deerwalk Hgwy, and proceeding easterly along Deerwalk Hgwy to State Rte 31, and proceeding southerly along State Rte 31 to Love Hill, and proceeding southerly along Love Hill to Love Hill Rd, and proceeding southerly along Love Hill Rd to Laurel Creek Rd, and proceeding westerly along Laurel Creek Rd to Winding Rd, and proceeding westerly along Winding Rd to the Clay/Union district line, and proceeding northerly along the Clay/Union district line to the Parkersburg/Union district line, and proceeding northerly along the Parkersburg/Union district line to the point of beginning.

District 53A.

All of that portion of Wood County bounded and described as follows: Beginning at the point of intersection of the Williams/Union district line and the Parkersburg/Union district line, and proceeding easterly along the Williams/Union district line to nonvisible boundary, and proceeding southerly along nonvisible boundary to Hoagland Run, and proceeding southerly along Hoagland Run to the Williams/Union district line, and proceeding northerly along the Williams/Union district line to St Marys Pike, and proceeding southerly along St Marys Pike to unnamed Local road, and proceeding southerly along unnamed Local road to St Marys Pike, and proceeding southerly along St Marys Pike to unnamed Local road, and proceeding westerly along unnamed Local road to St Marys Pike, and proceeding westerly along St Marys Pike to the Parkersburg/Union district line, and proceeding northerly along the Parkersburg/Union district line to nonvisible boundary, and proceeding northerly along nonvisible boundary to Johnson Run, and proceeding westerly along Johnson Run to I- 77, and proceeding northerly along I- 77 to nonvisible boundary, and proceeding northerly along nonvisible boundary to the Parkersburg/Union district line, and proceeding northerly along the Parkersburg/Union district line to the point of beginning.

District 54.

All of that portion of Wood County bounded and described as follows: Beginning at the point of intersection of State Rte 31 and Deerwalk Hgwy, and proceeding northerly along State Rte 31 to the Williams/Union district line, and proceeding northerly along the Williams/Union district line to Emerson Ave, and proceeding easterly along Emerson Ave to the Waverly census designated place line, and proceeding easterly along the Waverly census designated place line to State Rte 2, and proceeding easterly along State Rte 2 to Emerson Ave, and proceeding easterly along Emerson Ave to State Rte 2, and proceeding easterly along State Rte 2 to Emerson Ave, and proceeding easterly along Emerson Ave to State Rte 2, and proceeding easterly along State Rte 2 to Emerson Ave, and proceeding easterly along Emerson Ave to State Rte 2, and proceeding easterly along State Rte 2 to the Wood county line, and proceeding southerly along the Wood county line to Middle Ridge Rd, and proceeding westerly along Middle Ridge Rd to nonvisible boundary, and proceeding westerly along nonvisible boundary to unnamed Vehicular trail, and proceeding westerly along unnamed Vehicular trail to nonvisible boundary, and proceeding northerly along nonvisible boundary to Bull Run, and proceeding westerly along Bull Run to Bull Run Rd, and proceeding southerly along Bull Run Rd to State Rte 31, and proceeding westerly along State Rte 31 to Deerwalk Hgwy, and proceeding westerly along Deerwalk Hgwy to the point of beginning.

District 54A.

All of that portion of Wood County bounded and described as follows: Beginning at the point of intersection of the Williams/Union district line and Emerson Ave, and proceeding easterly along the Williams/Union district line to the Wood county line, and proceeding southerly along the Wood county line to State Rte 2, and proceeding westerly along State Rte 2 to Emerson Ave, and proceeding westerly along Emerson Ave to State Rte 2, and proceeding westerly along State Rte 2 to Emerson Ave, and proceeding westerly along Emerson Ave to State Rte 2, and proceeding westerly along State Rte 2 to Emerson Ave, and proceeding westerly along Emerson Ave to State Rte 2, and proceeding westerly along State Rte 2 to the Waverly census designated place line, and proceeding westerly along the Waverly census designated place line to Emerson Ave, and proceeding westerly along Emerson Ave to the point of beginning.

District 56.

All of that portion of Wood County bounded and described as follows: Beginning at the point of intersection of Dutch Ridge Rd and US Hwy 50, and proceeding northerly along Dutch Ridge Rd to Red Hill Rd, and proceeding easterly along Red Hill Rd to Red Peak Circle Rd, and proceeding easterly along Red Peak Circle Rd to Loomis Ridge Rd, and proceeding easterly along Loomis Ridge Rd to the Clay/Union district line, and proceeding northerly along the Clay/Union district line to Winding Rd, and proceeding northerly along Winding Rd to Laurel Creek Rd, and proceeding easterly along Laurel Creek Rd to Rising Sun Ridge Rd, and proceeding easterly along Rising Sun Ridge Rd to Loomis Ridge Rd, and proceeding westerly along Loomis Ridge Rd to Rising Sun Ridge, and proceeding southerly along Rising

Sun Ridge to Rising Sun Rd, and proceeding southerly along Rising Sun Rd to Montgomery Hill Rd, and proceeding easterly along Montgomery Hill Rd to the Union/Walker district line, and proceeding easterly along the Union/Walker district line to unnamed Private road, and proceeding southerly along unnamed Private road to Stillwell Rd, and proceeding southerly along Stillwell Rd to Left Fork Stillwell Crk, and proceeding northerly along Left Fork Stillwell Crk to Stillwell Rd, and proceeding northerly along Stillwell Rd to Old US Hwy 50, and proceeding northerly along Old US Hwy 50 to US Hwy 50, and proceeding westerly along US Hwy 50 to the point of beginning.

District 56A.

All of that portion of Wood County bounded and described as follows: Beginning at the point of intersection of the Parkersburg/Clay district line and US Hwy 50, and proceeding northerly along the Parkersburg/Clay district line to the Union/Clay district line, and proceeding northerly along the Union/Clay district line to Loomis Ridge Rd, and proceeding southerly along Loomis Ridge Rd to Red Peak Circle Rd, and proceeding westerly along Red Peak Circle Rd to Red Hill Rd, and proceeding westerly along Red Hill Rd to Dutch Ridge Rd, and proceeding southerly along Dutch Ridge Rd to US Hwy 50, and proceeding westerly along US Hwy 50 to Dry Run Rd, and proceeding westerly along Dry Run Rd to US Hwy 50, and proceeding northerly along US Hwy 50 to the point of beginning.

District 57.

All of that portion of Wood County bounded and described as follows: 1. Beginning at the point of intersection of shoreline and nonvisible boundary, and proceeding northerly along shoreline to I- 77, and proceeding easterly along I- 77 to Staunton Ave, and proceeding northerly along Staunton Ave to I- 77, and proceeding westerly along I- 77 to shoreline, and proceeding northerly along shoreline to the Parkersburg/Clay district line, and proceeding easterly along the Parkersburg/Clay district line to Dry Run, and proceeding southerly along Dry Run to unnamed Local road, and proceeding northerly along unnamed Local road to Dry Run Rd, and proceeding easterly along Dry Run Rd to US Hwy 50, and proceeding southerly along US Hwy 50 to Old US Hwy 50, and proceeding southerly along Old US Hwy 50 to US Hwy 50, and proceeding westerly along US Hwy 50 to Dutch Ridge Rd, and proceeding westerly along Dutch Ridge Rd to Mill Run Rd, and proceeding southerly along Mill Run Rd to Mill Run, and proceeding southerly along Mill Run to unnamed Local road, and proceeding southerly along unnamed Local road to unnamed Private road, and proceeding southerly along unnamed Private road to Thoroughbred Ln, and proceeding easterly along Thoroughbred Ln to Dutch Ridge Rd, and proceeding southerly along Dutch Ridge Rd to unnamed Local road, and proceeding southerly along unnamed Local road to Dutch Ridge Rd, and proceeding westerly along Dutch Ridge Rd to Staunton Ave, and proceeding easterly along Staunton Ave to Meadville Rd, and proceeding southerly along Meadville Rd to Davisville Rd, and proceeding westerly along Davisville Rd to Maple St, and proceeding southerly along Maple St to Co Rte 47/4, and proceeding southerly along Co Rte 47/4 to nonvisible boundary, and proceeding southerly along nonvisible boundary to the point of beginning. 2. As well as all of the region bounded by shoreline. 3. As well as all of the region bounded by shoreline. 4. Except for all of the region bounded by unnamed Local road. 5. Except for beginning at the point of intersection of unnamed Local road and Staunton Ave, and proceeding southerly along unnamed Local road to Staunton Ave, and proceeding

northerly along Staunton Ave to the point of beginning. 6. Except for all of the region bounded by unnamed Local road. 7. As well as beginning at the point of intersection of unnamed Local road and Dutch Ridge Rd, and proceeding northerly along unnamed Local road to Dutch Ridge Rd, and proceeding southerly along Dutch Ridge Rd to the point of beginning. 8. Except for beginning at the point of intersection of Staunton Ave and unnamed Local road, and proceeding northerly along Staunton Ave to unnamed Local road, and proceeding southerly along unnamed Local road to the point of beginning. 9. As well as beginning at the point of intersection of unnamed Local road and Meadville Rd, and proceeding northerly along unnamed Local road to Meadville Rd, and proceeding southerly along Meadville Rd to the point of beginning. 10. As well as all of the region bounded by shoreline. 11. As well as all of the region bounded by unnamed Local road.

District 57A.

All of that portion of Wood County bounded and described as follows: 1. Beginning at the point of intersection of Dutch Ridge Rd and Staunton Ave, and proceeding easterly along Dutch Ridge Rd to unnamed Local road, and proceeding easterly along unnamed Local road to Dutch Ridge Rd, and proceeding easterly along Dutch Ridge Rd to Thoroughbred Ln, and proceeding westerly along Thoroughbred Ln to unnamed Private road, and proceeding westerly along unnamed Private road to unnamed Local road, and proceeding westerly along unnamed Local road to Mill Run, and proceeding easterly along Mill Run to Mill Run Rd, and proceeding easterly along Mill Run Rd to Dutch Ridge Rd, and proceeding northerly along Dutch Ridge Rd to US Hwy 50, and proceeding easterly along US Hwy 50 to Old US Hwy 50, and proceeding southerly along Old US Hwy 50 to Stillwell Rd, and proceeding southerly along Stillwell Rd to Left Fork Stillwell Crk, and proceeding southerly along Left Fork Stillwell Crk to Stillwell Rd, and proceeding westerly along Stillwell Rd to Staunton Ave, and proceeding westerly along Staunton Ave to the point of beginning. 2. As well as beginning at the point of intersection of shoreline and nonvisible boundary, and proceeding easterly along shoreline to the Parkersburg city line, and proceeding northerly along the Parkersburg city line to shoreline, and proceeding northerly along shoreline to stream/river, and proceeding easterly along stream/river to the Parkersburg/Tygart district line, and proceeding southerly along the Parkersburg/Tygart district line to the Parkersburg/Clay district line, and proceeding northerly along the Parkersburg/Clay district line to shoreline, and proceeding southerly along shoreline to I- 77, and proceeding easterly along I- 77 to Staunton Ave, and proceeding southerly along Staunton Ave to I- 77, and proceeding westerly along I- 77 to shoreline, and proceeding southerly along shoreline to nonvisible boundary, and proceeding southerly along nonvisible boundary to the Slate/Clay district line, and proceeding westerly along the Slate/Clay district line to nonvisible boundary, and proceeding southerly along nonvisible boundary to shoreline, and proceeding westerly along shoreline to nonvisible boundary, and proceeding northerly along nonvisible boundary to the Slate/Clay district line, and proceeding westerly along the Slate/Clay district line to nonvisible boundary, and proceeding southerly along nonvisible boundary to shoreline, and proceeding westerly along shoreline to nonvisible boundary, and proceeding northerly along nonvisible boundary to the Tygart/Slate district line, and proceeding easterly along the Tygart/Slate district line to nonvisible boundary, and proceeding northerly along nonvisible boundary to the point of beginning. 3. Except for all of the region bounded by shoreline. 4. Except for all of the region bounded by shoreline. 5. As well as all of the region bounded by unnamed Local road. 6. As well as beginning at the point of intersection of unnamed Local road and Staunton Ave, and proceeding easterly along unnamed Local road to Staunton

Ave, and proceeding southerly along Staunton Ave to the point of beginning. 7. As well as all of the region bounded by unnamed Local road. 8. Except for beginning at the point of intersection of Dutch Ridge Rd and unnamed Local road, and proceeding northerly along Dutch Ridge Rd to unnamed Local road, and proceeding westerly along unnamed Local road to the point of beginning. 9. As well as beginning at the point of intersection of unnamed Local road and Staunton Ave, and proceeding northerly along unnamed Local road to Staunton Ave, and proceeding southerly along Staunton Ave to the point of beginning. 10. Except for beginning at the point of intersection of Meadville Rd and unnamed Local road, and proceeding northerly along Meadville Rd to unnamed Local road, and proceeding southerly along unnamed Local road to the point of beginning. 11. Except for all of the region bounded by shoreline. 12. Except for all of the region bounded by unnamed Local road.

District 58.

All of that portion of Wood County bounded and described as follows: Beginning at the point of intersection of Co Rte 47/4 and nonvisible boundary, and proceeding northerly along Co Rte 47/4 to Maple St, and proceeding northerly along Maple St to Davisville Rd, and proceeding northerly along Davisville Rd to Meadville Rd, and proceeding northerly along Meadville Rd to Staunton Ave, and proceeding easterly along Staunton Ave to Stillwell Rd, and proceeding easterly along Stillwell Rd to the Walker/Clay district line, and proceeding southerly along the Walker/Clay district line to unnamed Local road, and proceeding westerly along unnamed Local road to powerline, and proceeding southerly along powerline to Walker Rd, and proceeding easterly along Walker Rd to unnamed Local road, and proceeding westerly along unnamed Local road to powerline, and proceeding southerly along powerline to shoreline, and proceeding easterly along shoreline to the Walker/Clay district line, and proceeding southerly along the Walker/Clay district line to the Wood county line, and proceeding westerly along the Wood county line to the Slate/Clay district line, and proceeding westerly along the Slate/Clay district line to nonvisible boundary, and proceeding northerly along nonvisible boundary to shoreline, and proceeding westerly along shoreline to nonvisible boundary, and proceeding northerly along nonvisible boundary to the point of beginning.

District 60.

All of that portion of Wood County bounded and described as follows: Beginning at the point of intersection of powerline and shoreline, and proceeding northerly along powerline to unnamed Local road, and proceeding westerly along unnamed Local road to Walker Rd, and proceeding westerly along Walker Rd to powerline, and proceeding northerly along powerline to unnamed Local road, and proceeding easterly along unnamed Local road to the Clay/Walker district line, and proceeding northerly along the Clay/Walker district line to Stillwell Rd, and proceeding northerly along Stillwell Rd to Beeson Run Rd, and proceeding southerly along Beeson Run Rd to Morgan Ridge Rd, and proceeding easterly along Morgan Ridge Rd to Progress Ridge Rd, and proceeding northerly along Progress Ridge Rd to Beeson Run Rd, and proceeding northerly along Beeson Run Rd to Cantwell Ridge, and proceeding easterly along Cantwell Ridge to Straight Frk, and proceeding southerly along Straight Frk to nonvisible boundary, and proceeding easterly along nonvisible boundary to Straight Frk, and proceeding southerly along Straight Frk to Walker Crk, and proceeding easterly along Walker Crk to White Oak Run, and

proceeding easterly along White Oak Run to Eatons-Volcano, and proceeding southerly along Eatons-Volcano to Co Rte 2/8, and proceeding southerly along Co Rte 2/8 to Walker Creek, and proceeding southerly along Walker Creek to Eatons Rd, and proceeding southerly along Eatons Rd to the Wood county line, and proceeding southerly along the Wood county line to the Clay/Walker district line, and proceeding northerly along the Clay/Walker district line to shoreline, and proceeding westerly along shoreline to the point of beginning.

District 61.

All of that portion of Wood County bounded and described as follows: Beginning at the point of intersection of Rising Sun Rd and Montgomery Hill Rd, and proceeding easterly along Rising Sun Rd to Rising Sun Ridge, and proceeding northerly along Rising Sun Ridge to Loomis Ridge Rd, and proceeding easterly along Loomis Ridge Rd to Rising Sun Ridge Rd, and proceeding northerly along Rising Sun Ridge Rd to Love Hill Rd, and proceeding northerly along Love Hill Rd to Love Hill, and proceeding northerly along Love Hill to State Rte 31, and proceeding easterly along State Rte 31 to Bull Run Rd, and proceeding northerly along Bull Run Rd to Bull Run, and proceeding easterly along Bull Run to nonvisible boundary, and proceeding southerly along nonvisible boundary to unnamed Vehicular trail, and proceeding easterly along unnamed Vehicular trail to nonvisible boundary, and proceeding easterly along nonvisible boundary to Middle Ridge Rd, and proceeding northerly along Middle Ridge Rd to the Wood county line, and proceeding southerly along the Wood county line to Eatons Rd, and proceeding northerly along Eatons Rd to Walker Creek, and proceeding northerly along Walker Creek to Co Rte 2/8, and proceeding northerly along Co Rte 2/8 to Eatons-Volcano, and proceeding easterly along Eatons-Volcano to White Oak Run, and proceeding westerly along White Oak Run to Walker Crk, and proceeding southerly along Walker Crk to Straight Frk, and proceeding northerly along Straight Frk to nonvisible boundary, and proceeding westerly along nonvisible boundary to Straight Frk, and proceeding northerly along Straight Frk to Cantwell Ridge, and proceeding northerly along Cantwell Ridge to Beeson Run Rd, and proceeding southerly along Beeson Run Rd to Progress Ridge Rd, and proceeding southerly along Progress Ridge Rd to Morgan Ridge Rd, and proceeding westerly along Morgan Ridge Rd to Beeson Run Rd, and proceeding westerly along Beeson Run Rd to Stillwell Rd, and proceeding northerly along Stillwell Rd to unnamed Private road, and proceeding northerly along unnamed Private road to the Walker/Union district line, and proceeding westerly along the Walker/Union district line to Montgomery Hill Rd, and proceeding westerly along Montgomery Hill Rd to the point of beginning.

District 62.

All of that portion of Wood County bounded and described as follows: 1. Beginning at the point of intersection of the Wood county line and nonvisible boundary, and proceeding easterly along the Wood county line to nonvisible boundary, and proceeding southerly along nonvisible boundary to stream/river, and proceeding southerly along stream/river to nonvisible boundary, and proceeding westerly along nonvisible boundary to shoreline, and proceeding easterly along shoreline to the Blennerhassett census designated place line, and proceeding southerly along the Blennerhassett census designated place line to Dupont Rd, and proceeding easterly along Dupont Rd to River Hill Rd, and proceeding westerly along River Hill Rd to the Blennerhassett/Washington census designated place line,

and proceeding easterly along the Blennerhassett/Washington census designated place line to the Lubeck/Washington census designated place line, and proceeding southerly along the Lubeck/Washington census designated place line to the Washington census designated place line, and proceeding southerly along the Washington census designated place line to Dupont Rd, and proceeding westerly along Dupont Rd to unnamed Local road, and proceeding westerly along unnamed Local road to the Washington census designated place line, and proceeding westerly along the Washington census designated place line to railroad, and proceeding southerly along railroad to the Harris/Lubeck district line, and proceeding northerly along the Harris/Lubeck district line to shoreline, and proceeding westerly along shoreline to nonvisible boundary, and proceeding northerly along nonvisible boundary to the point of beginning. 2. As well as beginning at the point of intersection of unnamed Local road and State Rte 68, and proceeding northerly along unnamed Local road to unnamed Private road, and proceeding easterly along unnamed Private road to State Rte 68, and proceeding southerly along State Rte 68 to the point of beginning. 3. As well as beginning at the point of intersection of State Rte 68 and unnamed Local road, and proceeding easterly along State Rte 68 to unnamed Local road, and proceeding southerly along unnamed Local road to the point of beginning. 4. As well as beginning at the point of intersection of New England Ridge Rd and unnamed Local road, and proceeding easterly along New England Ridge Rd to unnamed Local road, and proceeding easterly along unnamed Local road to the point of beginning. 5. As well as beginning at the point of intersection of unnamed Local road and New England Ridge Rd, and proceeding easterly along unnamed Local road to New England Ridge Rd, and proceeding westerly along New England Ridge Rd to the point of beginning. 6. As well as beginning at the point of intersection of North Fork Lee Crk and the Harris/Lubeck district line, and proceeding easterly along North Fork Lee Crk to the Harris/Lubeck district line, and proceeding westerly along the Harris/Lubeck district line to the point of beginning. 7. As well as beginning at the point of intersection of Beaman Rd and unnamed Local road, and proceeding northerly along Beaman Rd to unnamed Local road, and proceeding easterly along unnamed Local road to the point of beginning.

District 63.

All of that portion of Wood County bounded and described as follows: 1. Beginning at the point of intersection of the Blennerhassett census designated place line and the Lubeck census designated place line, and proceeding northerly along the Blennerhassett census designated place line to State Rte 892, and proceeding westerly along State Rte 892 to unnamed Local road, and proceeding northerly along unnamed Local road to State Rte 892, and proceeding easterly along State Rte 892 to Us50 State Rte 68, and proceeding easterly along Us50 State Rte 68 to unnamed Local road, and proceeding southerly along unnamed Local road to Moyer Ave, and proceeding easterly along Moyer Ave to powerline, and proceeding northerly along powerline to the Parkersburg city line, and proceeding southerly along the Parkersburg city line to unnamed Local road, and proceeding westerly along unnamed Local road to the Parkersburg city line, and proceeding southerly along the Parkersburg city line to unnamed Local road, and proceeding southerly along unnamed Local road to Kemper, and proceeding northerly along Kemper to the Parkersburg city line, and proceeding easterly along the Parkersburg city line to Gihon Rd, and proceeding southerly along Gihon Rd to Neal Run, and proceeding westerly along Neal Run to Larkmead Rd, and proceeding southerly along Larkmead Rd to the Lubeck census designated place line, and proceeding westerly along the Lubeck census designated place line to the point of beginning. 2. As well as beginning at the point of intersection of the Wood county line and stream/river, and proceeding

easterly along the Wood county line to nonvisible boundary, and proceeding westerly along nonvisible boundary to stream/river, and proceeding westerly along stream/river to the point of beginning. 3. As well as beginning at the point of intersection of the Wood county line and nonvisible boundary, and proceeding easterly along the Wood county line to stream/river, and proceeding southerly along stream/river to nonvisible boundary, and proceeding northerly along nonvisible boundary to the point of beginning. 4. As well as beginning at the point of intersection of nonvisible boundary and shoreline, and proceeding easterly along nonvisible boundary to stream/river, and proceeding southerly along stream/river to shoreline, and proceeding westerly along shoreline to the point of beginning. 5. As well as beginning at the point of intersection of stream/river and nonvisible boundary, and proceeding easterly along stream/river to nonvisible boundary, and proceeding westerly along nonvisible boundary to the point of beginning. 6. As well as beginning at the point of intersection of shoreline and the Blennerhassett census designated place line, and proceeding northerly along shoreline to the Blennerhassett census designated place line, and proceeding southerly along the Blennerhassett census designated place line to the point of beginning. 7. As well as beginning at the point of intersection of Jewell Rd and unnamed Local road, and proceeding northerly along Jewell Rd to unnamed Local road, and proceeding southerly along unnamed Local road to the point of beginning. 8. As well as beginning at the point of intersection of stream/river and nonvisible boundary, and proceeding easterly along stream/river to nonvisible boundary, and proceeding westerly along nonvisible boundary to the point of beginning.

District 63A.

All of that portion of Wood County bounded and described as follows: 1. Beginning at the point of intersection of stream/river and nonvisible boundary, and proceeding easterly along stream/river to the Wood county line, and proceeding easterly along the Wood county line to stream/river, and proceeding easterly along stream/river to nonvisible boundary, and proceeding southerly along nonvisible boundary to the Blennerhassett census designated place line, and proceeding westerly along the Blennerhassett census designated place line to stream/river, and proceeding northerly along stream/river to nonvisible boundary, and proceeding westerly along nonvisible boundary to stream/river, and proceeding westerly along stream/river to nonvisible boundary, and proceeding westerly along stream/river to nonvisible boundary, and proceeding westerly along nonvisible boundary to the point of beginning. 2. As well as beginning at the point of intersection of the Blennerhassett census designated place line and Dupont Rd, and proceeding northerly along the Blennerhassett census designated place line to railroad, and proceeding easterly along railroad to nonvisible boundary, and proceeding southerly along nonvisible boundary to Jewell Rd, and proceeding southerly along Jewell Rd to Logan Ln, and proceeding southerly along Logan Ln to Neal Run, and proceeding westerly along Neal Run to nonvisible boundary, and proceeding easterly along nonvisible boundary to unnamed Local road, and proceeding northerly along unnamed Local road to River Hill Rd, and proceeding easterly along River Hill Rd to Dupont Rd, and proceeding westerly along Dupont Rd to the point of beginning.

District 63B.

All of that portion of Wood County bounded and described as follows: Beginning at the point of intersection of River Hill Rd and the Washington/Blennerhassett census designated place line, and proceeding northerly along River Hill Rd to unnamed Local road, and proceeding southerly along unnamed Local road to nonvisible boundary, and proceeding westerly along nonvisible boundary to Neal Run, and proceeding southerly along Neal Run to Logan Ln, and proceeding northerly along Logan Ln to Dupont Rd, and proceeding easterly along Dupont Rd to nonvisible boundary, and proceeding easterly along nonvisible boundary to State Rte 68, and proceeding southerly along State Rte 68 to nonvisible boundary, and proceeding easterly along nonvisible boundary to the Blennerhassett census designated place line, and proceeding westerly along the Blennerhassett census designated place line to Lake Washington Rd, and proceeding westerly along Lake Washington Rd to the Washington/Blennerhassett census designated place line, and proceeding northerly along the Washington/Blennerhassett census designated place line to the point of beginning.

District 64.

All of that portion of Wood County bounded and described as follows: 1. Beginning at the point of intersection of the Blennerhassett census designated place line and railroad, and proceeding easterly along the Blennerhassett census designated place line to nonvisible boundary, and proceeding easterly along nonvisible boundary to the Wood county line, and proceeding easterly along the Wood county line to the Parkersburg city line, and proceeding southerly along the Parkersburg city line to the Tygart/Lubeck district line, and proceeding southerly along the Tygart/Lubeck district line to the Parkersburg city line, and proceeding westerly along the Parkersburg city line to powerline, and proceeding westerly along powerline to the Parkersburg city line, and proceeding westerly along the Parkersburg city line to powerline, and proceeding southerly along powerline to Moyer Ave, and proceeding westerly along Moyer Ave to unnamed Local road, and proceeding northerly along unnamed Local road to Us50 State Rte 68, and proceeding westerly along Us50 State Rte 68 to State Rte 892, and proceeding westerly along State Rte 892 to unnamed Local road, and proceeding southerly along unnamed Local road to State Rte 892, and proceeding easterly along State Rte 892 to the Blennerhassett census designated place line, and proceeding southerly along the Blennerhassett census designated place line to nonvisible boundary, and proceeding westerly along nonvisible boundary to State Rte 68, and proceeding northerly along State Rte 68 to nonvisible boundary, and proceeding westerly along nonvisible boundary to Dupont Rd, and proceeding westerly along Dupont Rd to Jewell Rd, and proceeding northerly along Jewell Rd to unnamed Local road, and proceeding easterly along unnamed Local road to Jewell Rd, and proceeding easterly along Jewell Rd to nonvisible boundary, and proceeding northerly along nonvisible boundary to railroad, and proceeding westerly along railroad to the point of beginning. 2. As well as beginning at the point of intersection of Gihon Rd and the Tygart/Lubeck district line, and proceeding northerly along Gihon Rd to the Parkersburg city line, and proceeding easterly along the Parkersburg city line to the Tygart/Lubeck district line, and proceeding southerly along the Tygart/Lubeck district line to the point of beginning. 3. As well as beginning at the point of intersection of the Parkersburg city line and James Ct, and proceeding northerly along the Parkersburg city line to Rosemar Rd, and proceeding southerly along Rosemar Rd to James Ct, and proceeding westerly along James Ct to the point of beginning. 4. Except for beginning at the point of intersection of the Blennerhassett census designated place line and shoreline, and proceeding northerly along the Blennerhassett census designated place line to shoreline, and proceeding southerly along shoreline to

the point of beginning. 5. As well as beginning at the point of intersection of unnamed Local road and the Parkersburg city line, and proceeding easterly along unnamed Local road to the Parkersburg city line, and proceeding southerly along the Parkersburg city line to the point of beginning. 6. As well as beginning at the point of intersection of unnamed Local road and Kemper, and proceeding northerly along unnamed Local road to the Parkersburg city line, and proceeding easterly along the Parkersburg city line to Kemper, and proceeding southerly along Kemper to the point of beginning. 7. Except for all of the region bounded by the Parkersburg city line.

District 67.

All of that portion of Wood County bounded and described as follows: 1. Beginning at the point of intersection of shoreline and stream/river, and proceeding easterly along shoreline to the Lubeck/Harris district line, and proceeding southerly along the Lubeck/Harris district line to railroad, and proceeding easterly along railroad to the Washington census designated place line, and proceeding easterly along the Washington census designated place line to unnamed Local road, and proceeding easterly along unnamed Local road to Dupont Rd, and proceeding northerly along Dupont Rd to the Washington census designated place line, and proceeding easterly along the Washington census designated place line to the Lubeck census designated place line, and proceeding easterly along the Lubeck census designated place line to unnamed Local road, and proceeding southerly along unnamed Local road to the Lubeck census designated place line, and proceeding southerly along the Lubeck census designated place line to State Rte 68, and proceeding northerly along State Rte 68 to unnamed Local road, and proceeding southerly along unnamed Local road to the Lubeck census designated place line, and proceeding easterly along the Lubeck census designated place line to unnamed Local road, and proceeding easterly along unnamed Local road to nonvisible boundary, and proceeding southerly along nonvisible boundary to unnamed Local road, and proceeding southerly along unnamed Local road to Ball School Rd, and proceeding easterly along Ball School Rd to Guinn Rd, and proceeding southerly along Guinn Rd to unnamed Local road, and proceeding southerly along unnamed Local road to the Tygart/Lubeck district line, and proceeding southerly along the Tygart/Lubeck district line to the Harris/Lubeck district line, and proceeding northerly along the Harris/Lubeck district line to State Rte 68, and proceeding southerly along State Rte 68 to unnamed Private road, and proceeding westerly along unnamed Private road to unnamed Local road, and proceeding southerly along unnamed Local road to State Rte 68, and proceeding westerly along State Rte 68 to Beeman Rd, and proceeding westerly along Beeman Rd to nonvisible boundary, and proceeding westerly along nonvisible boundary to unnamed Local road, and proceeding northerly along unnamed Local road to nonvisible boundary, and proceeding northerly along nonvisible boundary to New England Ridge Rd, and proceeding northerly along New England Ridge Rd to unnamed Local road, and proceeding easterly along unnamed Local road to New England Ridge Rd, and proceeding easterly along New England Ridge Rd to New England River Rd, and proceeding westerly along New England River Rd to nonvisible boundary, and proceeding easterly along nonvisible boundary to stream/river, and proceeding westerly along stream/river to nonvisible boundary, and proceeding northerly along nonvisible boundary to railroad, and proceeding westerly along railroad to stream/river, and proceeding northerly along stream/river to the point of beginning. 2. As well as beginning at the point of intersection of the Lubeck/Tygart district line and Emilee Trce, and proceeding easterly along the Lubeck/Tygart district line to nonvisible boundary, and proceeding southerly along nonvisible boundary to Emilee Trce, and proceeding northerly along Emilee Trce to the

point of beginning. 3. As well as beginning at the point of intersection of nonvisible boundary and the Lubeck/Tygart district line, and proceeding easterly along nonvisible boundary to Lost Pavement Rd, and proceeding southerly along Lost Pavement Rd to the Lubeck/Tygart district line, and proceeding northerly along the Lubeck/Tygart district line to the point of beginning. 4. As well as beginning at the point of intersection of unnamed Private road and Kesterson Dr, and proceeding northerly along unnamed Private road to unnamed Local road, and proceeding southerly along unnamed Local road to Kesterson Dr, and proceeding westerly along Kesterson Dr to the point of beginning. 5. As well as beginning at the point of intersection of unnamed Local road and Ball School Rd, and proceeding easterly along unnamed Local road to Ball School Rd, and proceeding southerly along Ball School Rd to the point of beginning. 6. As well as beginning at the point of intersection of unnamed Local road and the Tygart/Lubeck district line, and proceeding easterly along unnamed Local road to the Tygart/Lubeck district line, and proceeding southerly along the Tygart/Lubeck district line to the point of beginning. 7. As well as beginning at the point of intersection of the Blennerhassett/Lubeck census designated place line and Pahlhurst Plz, and proceeding easterly along the Blennerhassett/Lubeck census designated place line to unnamed Local road, and proceeding southerly along unnamed Local road to Pahlhurst Plz, and proceeding westerly along Pahlhurst Plz to the point of beginning. 8. As well as beginning at the point of intersection of State Rte 68 and Co Rte 2, and proceeding northerly along State Rte 68 to unnamed Local road, and proceeding easterly along unnamed Local road to Co Rte 2, and proceeding westerly along Co Rte 2 to the point of beginning. 9. As well as beginning at the point of intersection of Co Rte 2 and unnamed Local road, and proceeding northerly along Co Rte 2 to unnamed Local road, and proceeding southerly along unnamed Local road to the point of beginning. 10. As well as beginning at the point of intersection of unnamed Local road and stream/river, and proceeding northerly along unnamed Local road to H Bailey Rd, and proceeding easterly along H Bailey Rd to stream/river, and proceeding southerly along stream/river to the point of beginning. 11. As well as all of the region bounded by unnamed Local road. 12. As well as beginning at the point of intersection of unnamed Local road and the Tygart/Lubeck district line, and proceeding northerly along unnamed Local road to the Tygart/Lubeck district line, and proceeding southerly along the Tygart/Lubeck district line to the point of beginning. 13. As well as all of the region bounded by unnamed Local road. 14. As well as beginning at the point of intersection of unnamed Local road and Homewood Rd, and proceeding northerly along unnamed Local road to Homewood Rd, and proceeding westerly along Homewood Rd to the point of beginning. 15. Except for beginning at the point of intersection of New England Ridge Rd and unnamed Local road, and proceeding easterly along New England Ridge Rd to unnamed Local road, and proceeding westerly along unnamed Local road to the point of beginning. 16. Except for beginning at the point of intersection of the Lubeck/Harris district line and North Fork Lee Crk, and proceeding easterly along the Lubeck/Harris district line to North Fork Lee Crk, and proceeding westerly along North Fork Lee Crk to the point of beginning. 17. As well as beginning at the point of intersection of unnamed Local road and the Lubeck census designated place line, and proceeding northerly along unnamed Local road to the Lubeck census designated place line, and proceeding southerly along the Lubeck census designated place line to the point of beginning. 18. As well as beginning at the point of intersection of Ball School Rd and unnamed Local road, and proceeding easterly along Ball School Rd to unnamed Local road, and proceeding westerly along unnamed Local road to the point of beginning. 19. As well as all of the region bounded by unnamed Local road. 20. Except for beginning at the point of intersection of unnamed Local road and Beaman Rd, and proceeding northerly along unnamed Local road to Beaman Rd, and proceeding southerly along Beaman Rd to the point of beginning. 21. As well as all of the region

bounded by unnamed Local road. 22. As well as beginning at the point of intersection of unnamed Local road and South St, and proceeding easterly along unnamed Local road to South St, and proceeding westerly along South St to the point of beginning. 23. Except for beginning at the point of intersection of New England Ridge Rd and unnamed Local road, and proceeding easterly along New England Ridge Rd to unnamed Local road, and proceeding westerly along unnamed Local road to the point of beginning.

District 67A.

All of that portion of Wood County bounded and described as follows: 1. Beginning at the point of intersection of the Washington/Lubeck census designated place line and the Lubeck census designated place line, and proceeding northerly along the Washington/Lubeck census designated place line to the Washington/Blennerhassett census designated place line, and proceeding northerly along the Washington/Blennerhassett census designated place line to Lake Washington Rd, and proceeding easterly along Lake Washington Rd to the Blennerhassett census designated place line, and proceeding southerly along the Blennerhassett census designated place line to the Lubeck census designated place line, and proceeding easterly along the Lubeck census designated place line to unnamed Local road, and proceeding southerly along unnamed Local road to the Lubeck census designated place line, and proceeding southerly along the Lubeck census designated place line to unnamed Local road, and proceeding northerly along unnamed Local road to State Rte 68, and proceeding southerly along State Rte 68 to the Lubeck census designated place line, and proceeding northerly along the Lubeck census designated place line to unnamed Local road, and proceeding northerly along unnamed Local road to the Lubeck census designated place line, and proceeding westerly along the Lubeck census designated place line to the point of beginning. 2. Except for beginning at the point of intersection of Pahlhurst Plz and the Lubeck/Blennerhassett census designated place line, and proceeding easterly along Pahlhurst Plz to unnamed Local road, and proceeding easterly along unnamed Local road to the Lubeck/Blennerhassett census designated place line, and proceeding westerly along the Lubeck/Blennerhassett census designated place line to the point of beginning. 3. Except for beginning at the point of intersection of Co Rte 2 and State Rte 68, and proceeding easterly along Co Rte 2 to unnamed Local road, and proceeding westerly along unnamed Local road to State Rte 68, and proceeding southerly along State Rte 68 to the point of beginning. 4. Except for beginning at the point of intersection of unnamed Local road and Co Rte 2, and proceeding northerly along unnamed Local road to Co Rte 2, and proceeding southerly along Co Rte 2 to the point of beginning. 5. Except for all of the region bounded by unnamed Local road. 6. Except for beginning at the point of intersection of Homewood Rd and unnamed Local road, and proceeding easterly along Homewood Rd to unnamed Local road, and proceeding westerly along unnamed Local road to the point of beginning. 7. Except for all of the region bounded by unnamed Local road. 8. Except for all of the region bounded by unnamed Local road. 9. As well as beginning at the point of intersection of unnamed Local road and New England Ridge Rd, and proceeding easterly along unnamed Local road to New England Ridge Rd, and proceeding westerly along New England Ridge Rd to the point of beginning.

District 67B.

All of that portion of Wood County bounded and described as follows: 1. Beginning at the point of intersection of the Lubeck census designated place line and unnamed Local road, and proceeding northerly along the Lubeck census designated place line to Larkmead Rd, and proceeding northerly along Larkmead Rd to Neal Run, and proceeding easterly along Neal Run to the Tygart/Lubeck district line, and proceeding southerly along the Tygart/Lubeck district line to Emilee Trce, and proceeding southerly along Emilee Trce to nonvisible boundary, and proceeding southerly along nonvisible boundary to the Tygart/Lubeck district line, and proceeding southerly along the Tygart/Lubeck district line to unnamed Local road, and proceeding westerly along unnamed Local road to the Tygart/Lubeck district line, and proceeding southerly along the Tygart/Lubeck district line to unnamed Local road, and proceeding southerly along unnamed Local road to the Tygart/Lubeck district line, and proceeding easterly along the Tygart/Lubeck district line to unnamed Local road, and proceeding northerly along unnamed Local road to Guinn Rd, and proceeding northerly along Guinn Rd to Ball School Rd, and proceeding westerly along Ball School Rd to unnamed Local road, and proceeding northerly along unnamed Local road to nonvisible boundary, and proceeding northerly along nonvisible boundary to unnamed Local road, and proceeding northerly along unnamed Local road to the point of beginning. 2. Except for beginning at the point of intersection of Kesterson Dr and unnamed Private road, and proceeding easterly along Kesterson Dr to unnamed Local road, and proceeding northerly along unnamed Local road to unnamed Private road, and proceeding southerly along unnamed Private road to the point of beginning. 3. Except for beginning at the point of intersection of Ball School Rd and unnamed Local road, and proceeding easterly along Ball School Rd to unnamed Local road, and proceeding westerly along unnamed Local road to the point of beginning. 4. Except for beginning at the point of intersection of unnamed Local road and H Bailey Rd, and proceeding easterly along unnamed Local road to stream/river, and proceeding northerly along stream/river to H Bailey Rd, and proceeding westerly along H Bailey Rd to the point of beginning. 5. Except for all of the region bounded by unnamed Local road. 6. Except for beginning at the point of intersection of unnamed Local road and Ball School Rd, and proceeding easterly along unnamed Local road to Ball School Rd, and proceeding westerly along Ball School Rd to the point of beginning. 7. Except for beginning at the point of intersection of South St and unnamed Local road, and proceeding easterly along South St to unnamed Local road, and proceeding westerly along unnamed Local road to the point of beginning.

District 69.

All of that portion of Wood County bounded and described as follows: 1. Beginning at the point of intersection of the Parkersburg city line and the Tygart/Lubeck district line, and proceeding easterly along the Parkersburg city line to powerline, and proceeding easterly along powerline to the Parkersburg city line, and proceeding northerly along the Parkersburg city line to the Lubeck/Tygart district line, and proceeding northerly along the Lubeck/Tygart district line to the Parkersburg/Tygart district line, and proceeding easterly along the Parkersburg/Tygart district line to US Hwy 50, and proceeding southerly along US Hwy 50 to Division St, and proceeding southerly along Division St to Camden Ave, and proceeding easterly along Camden Ave to Pike St, and proceeding southerly along Pike St to 9th Ave, and proceeding westerly along 9th Ave to Thomas St, and proceeding southerly along Thomas St to 10th Ave, and proceeding westerly along 10th Ave to unnamed Local road, and proceeding northerly along unnamed Local road to Lenore St, and proceeding northerly along Lenore St to 9th Ave, and proceeding northerly along 9th Ave to nonvisible boundary, and proceeding westerly along

nonvisible boundary to Division St, and proceeding southerly along Division St to Blizzard Dr, and proceeding southerly along Blizzard Dr to Division St, and proceeding southerly along Division St to Stewart Ave, and proceeding westerly along Stewart Ave to 16th Ave, and proceeding westerly along 16th Ave to the Parkersburg city line, and proceeding westerly along the Parkersburg city line to nonvisible boundary, and proceeding westerly along nonvisible boundary to Newberry Dr, and proceeding northerly along Newberry Dr to 15th Ave, and proceeding easterly along 15th Ave to Jeffrey St, and proceeding northerly along Jeffrey St to 14th Ave, and proceeding easterly along 14th Ave to unnamed Local road, and proceeding northerly along unnamed Local road to nonvisible boundary, and proceeding northerly along nonvisible boundary to State Rte 95, and proceeding westerly along State Rte 95 to the Tygart/Lubeck district line, and proceeding southerly along the Tygart/Lubeck district line to the point of beginning. 2. As well as all of the region bounded by the Parkersburg city line.

District 71.

All of that portion of Wood County bounded and described as follows: Beginning at the point of intersection of the Parkersburg/Tygart district line and US Hwy 50, and proceeding easterly along the Parkersburg/Tygart district line to nonvisible boundary, and proceeding southerly along nonvisible boundary to the Parkersburg city line, and proceeding westerly along the Parkersburg city line to nonvisible boundary, and proceeding easterly along nonvisible boundary to the Parkersburg city line, and proceeding southerly along the Parkersburg city line to Broadway Ave, and proceeding westerly along Broadway Ave to Camden Ave, and proceeding northerly along Camden Ave to Division St, and proceeding northerly along Division St to US Hwy 50, and proceeding northerly along US Hwy 50 to the point of beginning.

District 71U.

All of that portion of Wood County bounded and described as follows: 1. Beginning at the point of intersection of the Parkersburg city line and nonvisible boundary, and proceeding westerly along the Parkersburg city line to shoreline, and proceeding easterly along shoreline to the Parkersburg/Tygart district line, and proceeding easterly along the Parkersburg/Tygart district line to stream/river, and proceeding westerly along stream/river to shoreline, and proceeding southerly along shoreline to the Parkersburg city line, and proceeding westerly along the Parkersburg city line to nonvisible boundary, and proceeding northerly along nonvisible boundary to the point of beginning. 2. As well as all of the region bounded by the Parkersburg city line. 3. As well as all of the region bounded by unnamed Local road.

District 74.

All of that portion of Wood County bounded and described as follows: Beginning at the point of intersection of Division St and Division St Exd, and proceeding easterly along Division St to Blizzard Dr, and proceeding northerly along Blizzard Dr to Division St, and proceeding northerly along Division St to nonvisible boundary, and proceeding easterly along nonvisible boundary to 9th Ave, and proceeding

easterly along 9th Ave to Lenore St, and proceeding southerly along Lenore St to unnamed Local road, and proceeding southerly along unnamed Local road to 10th Ave, and proceeding easterly along 10th Ave to Thomas St, and proceeding northerly along Thomas St to 9th Ave, and proceeding easterly along 9th Ave to Pike St, and proceeding northerly along Pike St to Camden Ave, and proceeding easterly along Camden Ave to nonvisible boundary, and proceeding westerly along nonvisible boundary to 11th Ave, and proceeding westerly along 11th Ave to Pike St, and proceeding southerly along Pike St to nonvisible boundary, and proceeding westerly along nonvisible boundary to Blizzard Dr, and proceeding southerly along Blizzard Dr to Pike St, and proceeding southerly along Pike St to Gihon Rd, and proceeding westerly along Gihon Rd to unnamed Local road, and proceeding westerly along unnamed Local road to Capital Dr, and proceeding northerly along Capital Dr to Broadway Exd, and proceeding westerly along Broadway Exd to Belmont Rd, and proceeding northerly along Belmont Rd to Janice St, and proceeding westerly along Janice St to 19th Ave, and proceeding westerly along 19th Ave to Division St Exd, and proceeding northerly along Division St Exd to the point of beginning.

District 74B.

All of that portion of Wood County bounded and described as follows: 1. Beginning at the point of intersection of the Lubeck/Tygart district line and the Parkersburg city line, and proceeding northerly along the Lubeck/Tygart district line to State Rte 95, and proceeding easterly along State Rte 95 to nonvisible boundary, and proceeding southerly along nonvisible boundary to unnamed Local road, and proceeding southerly along unnamed Local road to 14th Ave, and proceeding westerly along 14th Ave to Jeffrey St, and proceeding southerly along Jeffrey St to 15th Ave, and proceeding westerly along 15th Ave to Newberry Dr, and proceeding southerly along Newberry Dr to nonvisible boundary, and proceeding easterly along nonvisible boundary to the Parkersburg city line, and proceeding southerly along the Parkersburg city line to nonvisible boundary, and proceeding westerly along nonvisible boundary to the Parkersburg city line, and proceeding easterly along the Parkersburg city line to 16th Ave, and proceeding easterly along 16th Ave to Stewart Ave, and proceeding easterly along Stewart Ave to Division St Exd, and proceeding southerly along Division St Exd to the Parkersburg city line, and proceeding southerly along the Parkersburg city line to Division St Exd, and proceeding southerly along Division St Exd to the Parkersburg city line, and proceeding westerly along the Parkersburg city line to nonvisible boundary, and proceeding northerly along nonvisible boundary to the Parkersburg city line, and proceeding westerly along the Parkersburg city line to nonvisible boundary, and proceeding westerly along nonvisible boundary to the Parkersburg city line, and proceeding westerly along the Parkersburg city line to nonvisible boundary, and proceeding southerly along nonvisible boundary to Gihon Rd, and proceeding westerly along Gihon Rd to nonvisible boundary, and proceeding northerly along nonvisible boundary to the Parkersburg city line, and proceeding northerly along the Parkersburg city line to the point of beginning. 2. Except for beginning at the point of intersection of the Parkersburg city line and nonvisible boundary, and proceeding easterly along the Parkersburg city line to nonvisible boundary, and proceeding southerly along nonvisible boundary to the Parkersburg city line, and proceeding westerly along the Parkersburg city line to nonvisible boundary, and proceeding northerly along nonvisible boundary to 19th Ave, and proceeding westerly along 19th Ave to nonvisible boundary, and proceeding southerly along nonvisible boundary to the point of beginning. 3. Except for all of the region bounded by the Parkersburg city line. 4. Except for all of the region bounded by the Parkersburg city line. 5. Except for all of the region bounded by the Parkersburg city line. 6. Except for all of the

region bounded by the Parkersburg city line. 7. Except for all of the region bounded by the Parkersburg city line. 8. Except for all of the region bounded by the Parkersburg city line. 9. Except for all of the region bounded by the Parkersburg city line. 10. Except for all of the region bounded by the Parkersburg city line. 11. Except for all of the region bounded by the Parkersburg city line. 12. Except for all of the region bounded by the Parkersburg city line. 13. Except for all of the region bounded by the Parkersburg city line. 14. Except for all of the region bounded by the Parkersburg city line.

District 74C.

All of that portion of Wood County bounded and described as follows: 1. Beginning at the point of intersection of Division St Exd and the Parkersburg city line, and proceeding northerly along Division St Exd to the Parkersburg city line, and proceeding northerly along the Parkersburg city line to Division St Exd, and proceeding northerly along Division St Exd to 19th Ave, and proceeding easterly along 19th Ave to Janice St, and proceeding easterly along Janice St to Belmont Rd, and proceeding southerly along Belmont Rd to Broadway Exd, and proceeding easterly along Broadway Exd to Capital Dr, and proceeding southerly along Capital Dr to unnamed Local road, and proceeding easterly along unnamed Local road to Gihon Rd, and proceeding easterly along Gihon Rd to Pike St, and proceeding southerly along Pike St to nonvisible boundary, and proceeding westerly along nonvisible boundary to the Parkersburg city line, and proceeding westerly along the Parkersburg city line to nonvisible boundary, and proceeding westerly along nonvisible boundary to the Parkersburg city line, and proceeding westerly along the Parkersburg city line to the point of beginning. 2. Except for beginning at the point of intersection of the Parkersburg city line and nonvisible boundary, and proceeding easterly along the Parkersburg city line to nonvisible boundary, and proceeding easterly along nonvisible boundary to the point of beginning.

District 75.

All of that portion of Wood County bounded and described as follows: Beginning at the point of intersection of 11th Ave and Pike St, and proceeding easterly along 11th Ave to nonvisible boundary, and proceeding easterly along nonvisible boundary to Camden Ave, and proceeding southerly along Camden Ave to Broadway Ave, and proceeding easterly along Broadway Ave to the Parkersburg city line, and proceeding southerly along the Parkersburg city line to Elder St, and proceeding westerly along Elder St to nonvisible boundary, and proceeding westerly along nonvisible boundary to Elder St, and proceeding westerly along Elder St to unnamed Local road, and proceeding westerly along unnamed Local road to Elder St, and proceeding westerly along Elder St to 13th Ave, and proceeding southerly along 13th Ave to Crescent St, and proceeding westerly along Crescent St to 14th Ave, and proceeding southerly along 14th Ave to Rayon Dr, and proceeding westerly along Rayon Dr to unnamed Local road, and proceeding westerly along unnamed Local road to Rayon Dr, and proceeding westerly along Rayon Dr to Gihon Rd, and proceeding westerly along Gihon Rd to Pike St, and proceeding northerly along Pike St to Blizzard Dr, and proceeding northerly along Blizzard Dr to nonvisible boundary, and proceeding easterly along nonvisible boundary to Pike St, and proceeding northerly along Pike St to the point of beginning.

District 77.

All of that portion of Wood County bounded and described as follows: 1. Beginning at the point of intersection of the Parkersburg city line and nonvisible boundary, and proceeding northerly along the Parkersburg city line to nonvisible boundary, and proceeding easterly along nonvisible boundary to Pike St, and proceeding northerly along Pike St to Gihon Rd, and proceeding easterly along Gihon Rd to Rayon Dr, and proceeding easterly along Rayon Dr to unnamed Local road, and proceeding easterly along unnamed Local road to Rayon Dr, and proceeding easterly along Rayon Dr to 14th Ave, and proceeding northerly along 14th Ave to Crescent St, and proceeding easterly along Crescent St to 13th Ave, and proceeding northerly along 13th Ave to Elder St, and proceeding easterly along Elder St to unnamed Local road, and proceeding easterly along unnamed Local road to Elder St, and proceeding easterly along Elder St to nonvisible boundary, and proceeding easterly along nonvisible boundary to Elder St, and proceeding easterly along Elder St to the Parkersburg city line, and proceeding southerly along the Parkersburg city line to Jackson Run, and proceeding northerly along Jackson Run to nonvisible boundary, and proceeding westerly along nonvisible boundary to the Parkersburg city line, and proceeding northerly along the Parkersburg city line to nonvisible boundary, and proceeding easterly along nonvisible boundary to the Parkersburg city line, and proceeding southerly along the Parkersburg city line to nonvisible boundary, and proceeding southerly along nonvisible boundary to the Parkersburg city line, and proceeding southerly along the Parkersburg city line to 19th Ave, and proceeding southerly along 19th Ave to nonvisible boundary, and proceeding easterly along nonvisible boundary to the Parkersburg city line, and proceeding southerly along the Parkersburg city line to nonvisible boundary, and proceeding easterly along nonvisible boundary to Thorn St, and proceeding southerly along Thorn St to nonvisible boundary, and proceeding southerly along nonvisible boundary to the Parkersburg city line, and proceeding westerly along the Parkersburg city line to Pike St, and proceeding northerly along Pike St to nonvisible boundary, and proceeding southerly along nonvisible boundary to the point of beginning. 2. Except for all of the region bounded by the Parkersburg city line. 3. Except for all of the region bounded by the Parkersburg city line. 4. Except for all of the region bounded by the Parkersburg city line. 5. Except for all of the region bounded by the Parkersburg city line. 6. Except for all of the region bounded by the Parkersburg city line. 7. Except for all of the region bounded by unnamed Local road.

District 78.

All of that portion of Wood County bounded and described as follows: 1. Beginning at the point of intersection of Rocklick Run and Fairlawn Rd, and proceeding northerly along Rocklick Run to New Hope Rd, and proceeding northerly along New Hope Rd to the Parkersburg city line, and proceeding easterly along the Parkersburg city line to nonvisible boundary, and proceeding easterly along nonvisible boundary to the Parkersburg city line, and proceeding easterly along the Parkersburg city line to nonvisible boundary, and proceeding easterly along nonvisible boundary to the Parkersburg city line, and proceeding easterly along the Parkersburg city line to nonvisible boundary, and proceeding easterly along nonvisible boundary to the Parkersburg city line, and proceeding southerly along the Parkersburg city line to nonvisible boundary, and proceeding northerly along nonvisible boundary to Pike St, and proceeding southerly along Pike St to the Parkersburg city line, and proceeding easterly along the

Parkersburg city line to nonvisible boundary, and proceeding northerly along nonvisible boundary to Thorn St, and proceeding northerly along Thorn St to nonvisible boundary, and proceeding westerly along nonvisible boundary to the Parkersburg city line, and proceeding westerly along the Parkersburg city line to nonvisible boundary, and proceeding westerly along nonvisible boundary to 19th Ave, and proceeding northerly along 19th Ave to the Parkersburg city line, and proceeding northerly along the Parkersburg city line to nonvisible boundary, and proceeding northerly along nonvisible boundary to the Parkersburg city line, and proceeding easterly along the Parkersburg city line to nonvisible boundary, and proceeding northerly along nonvisible boundary to the Parkersburg city line, and proceeding easterly along the Parkersburg city line to nonvisible boundary, and proceeding easterly along nonvisible boundary to Jackson Run, and proceeding southerly along Jackson Run to Lost Pavement Rd, and proceeding westerly along Lost Pavement Rd to Pettyville Rd, and proceeding westerly along Pettyville Rd to nonvisible boundary, and proceeding easterly along nonvisible boundary to unnamed Local road, and proceeding southerly along unnamed Local road to Badgley Fork Rd, and proceeding westerly along Badgley Fork Rd to Fairlawn Rd, and proceeding westerly along Fairlawn Rd to Pettyville Rd, and proceeding westerly along Pettyville Rd to Fairlawn Rd, and proceeding westerly along Fairlawn Rd to Pettyville Rd, and proceeding westerly along Pettyville Rd to Fairlawn Rd, and proceeding northerly along Fairlawn Rd to the point of beginning. 2. As well as all of the region bounded by the Parkersburg city line. 3. As well as beginning at the point of intersection of nonvisible boundary and the Parkersburg city line, and proceeding northerly along nonvisible boundary to the Parkersburg city line, and proceeding westerly along the Parkersburg city line to the point of beginning.

District 78A.

All of that portion of Wood County bounded and described as follows: 1. Beginning at the point of intersection of the Lubeck/Tygart district line and Missouri Run Rd, and proceeding northerly along the Lubeck/Tygart district line to Lost Pavement Rd, and proceeding northerly along Lost Pavement Rd to nonvisible boundary, and proceeding westerly along nonvisible boundary to the Lubeck/Tygart district line, and proceeding westerly along the Lubeck/Tygart district line to nonvisible boundary, and proceeding northerly along nonvisible boundary to the Lubeck/Tygart district line, and proceeding northerly along the Lubeck/Tygart district line to the Parkersburg city line, and proceeding southerly along the Parkersburg city line to nonvisible boundary, and proceeding southerly along nonvisible boundary to Gihon Rd, and proceeding easterly along Gihon Rd to nonvisible boundary, and proceeding northerly along nonvisible boundary to the Parkersburg city line, and proceeding easterly along the Parkersburg city line to New Hope Rd, and proceeding southerly along New Hope Rd to Rocklick Run, and proceeding southerly along Rocklick Run to Fairlawn Rd, and proceeding southerly along Fairlawn Rd to Pettyville Rd, and proceeding southerly along Pettyville Rd to Fairlawn Rd, and proceeding easterly along Fairlawn Rd to Pettyville Rd, and proceeding southerly along Pettyville Rd to Missouri Run Rd, and proceeding westerly along Missouri Run Rd to the point of beginning. 2. As well as beginning at the point of intersection of the Parkersburg city line and nonvisible boundary, and proceeding northerly along the Parkersburg city line to nonvisible boundary, and proceeding northerly along nonvisible boundary to 19th Ave, and proceeding easterly along 19th Ave to nonvisible boundary, and proceeding southerly along nonvisible boundary to the Parkersburg city line, and proceeding southerly along the Parkersburg city line to nonvisible boundary, and proceeding northerly along nonvisible boundary to the point of beginning. 3. As well as beginning at the point of intersection of the Parkersburg city line and nonvisible

boundary, and proceeding northerly along the Parkersburg city line to nonvisible boundary, and proceeding easterly along nonvisible boundary to the point of beginning. 4. As well as all of the region bounded by the Parkersburg city line. 5. As well as all of the region bounded by the Parkersburg city line. 6. As well as all of the region bounded by the Parkersburg city line. 7. As well as all of the region bounded by the Parkersburg city line. 8. As well as all of the region bounded by the Parkersburg city line. 9. As well as all of the region bounded by the Parkersburg city line. 10. As well as all of the region bounded by the Parkersburg city line. 11. As well as all of the region bounded by the Parkersburg city line. 12. As well as all of the region bounded by the Parkersburg city line. 13. As well as all of the region bounded by the Parkersburg city line. 14. As well as all of the region bounded by the Parkersburg city line. 15. As well as all of the region bounded by the Parkersburg city line.

District 79.

All of that portion of Wood County bounded and described as follows: 1. Beginning at the point of intersection of Lost Payment Rd and Sycamore Dr, and proceeding northerly along Lost Payment Rd to the Lubeck/Tygart district line, and proceeding easterly along the Lubeck/Tygart district line to Missouri Run Rd, and proceeding easterly along Missouri Run Rd to Pettyville Rd, and proceeding easterly along Pettyville Rd to Fairlawn Rd, and proceeding easterly along Fairlawn Rd to Badgley Fork Rd, and proceeding southerly along Badgley Fork Rd to unnamed Local road, and proceeding northerly along unnamed Local road to nonvisible boundary, and proceeding westerly along nonvisible boundary to Pettyville Rd, and proceeding northerly along Pettyville Rd to Lost Pavement Rd, and proceeding easterly along Lost Pavement Rd to Jackson Run, and proceeding southerly along Jackson Run to the Parkersburg city line, and proceeding southerly along the Parkersburg city line to shoreline, and proceeding westerly along shoreline to nonvisible boundary, and proceeding southerly along nonvisible boundary to the Slate/Tygart district line, and proceeding westerly along the Slate/Tygart district line to Stephens Run, and proceeding southerly along Stephens Run to nonvisible boundary, and proceeding westerly along nonvisible boundary to the Steele/Tygart district line, and proceeding westerly along the Steele/Tygart district line to unnamed Local road, and proceeding northerly along unnamed Local road to Sycamore Dr, and proceeding westerly along Sycamore Dr to the point of beginning. 2. As well as all of the region bounded by the Parkersburg city line. 3. As well as all of the region bounded by the Parkersburg city line. 4. As well as all of the region bounded by the Parkersburg city line.

District 8.

All of that portion of Wood County bounded and described as follows: Beginning at the point of intersection of the Wood county line and the Parkersburg city line, and proceeding easterly along the Wood county line to Memorial Brg, and proceeding easterly along Memorial Brg to Baltimore and Ohio RR, and proceeding southerly along Baltimore and Ohio RR to 19th St, and proceeding easterly along 19th St to Murdoch Ave, and proceeding southerly along Murdoch Ave to unnamed Local road, and proceeding easterly along unnamed Local road to nonvisible boundary, and proceeding southerly along nonvisible boundary to unnamed Local road, and proceeding easterly along unnamed Local road to 18th St, and proceeding easterly along 18th St to Market St, and proceeding southerly along Market St to 13th St, and proceeding easterly along 13th St to nonvisible boundary, and proceeding westerly along

nonvisible boundary to Jackson Ave, and proceeding southerly along Jackson Ave to John St, and proceeding westerly along John St to Quincy St, and proceeding westerly along Quincy St to 7th St, and proceeding easterly along 7th St to Harris St, and proceeding southerly along Harris St to 6th St, and proceeding northerly along 6th St to Gale Ave, and proceeding westerly along Gale Ave to nonvisible boundary, and proceeding southerly along nonvisible boundary to 5th St, and proceeding southerly along 5th St to US Hwy 50, and proceeding southerly along US Hwy 50 to the Tygart/Parkersburg district line, and proceeding westerly along the Tygart/Parkersburg district line to the Tygart/Lubeck district line, and proceeding southerly along the Tygart/Lubeck district line to the Parkersburg city line, and proceeding westerly along the Parkersburg city line to the point of beginning.

District 81.

All of that portion of Wood County bounded and described as follows: Beginning at the point of intersection of Middle Fork Lee Creek Rd and Pleasant Hill Church, and proceeding northerly along Middle Fork Lee Creek Rd to Co Rte 22, and proceeding northerly along Co Rte 22 to State Rte 68, and proceeding easterly along State Rte 68 to unnamed Local road, and proceeding easterly along unnamed Local road to State Rte 68, and proceeding northerly along State Rte 68 to the Lubeck/Harris district line, and proceeding northerly along the Lubeck/Harris district line to the Lubeck/Tygart district line, and proceeding southerly along the Lubeck/Tygart district line to Lost Payment Rd, and proceeding southerly along Lost Payment Rd to Sycamore Dr, and proceeding easterly along Sycamore Dr to unnamed Local road, and proceeding southerly along unnamed Local road to the Tygart/Steele district line, and proceeding easterly along the Tygart/Steele district line to Ruble Run, and proceeding westerly along Ruble Run to Co Rte 46/3, and proceeding southerly along Co Rte 46/3 to unnamed Local road, and proceeding westerly along unnamed Local road to Wadesville-Rockport, and proceeding southerly along Wadesville-Rockport to Orem, and proceeding westerly along Orem to Wigal School Rd, and proceeding southerly along Wigal School Rd to Lee Creek Rd, and proceeding westerly along Lee Creek Rd to unnamed Local road, and proceeding westerly along unnamed Local road to Lee Creek Rd, and proceeding westerly along Lee Creek Rd to Belleville-Rockport, and proceeding westerly along Belleville-Rockport to the Harris/Steele district line, and proceeding westerly along the Harris/Steele district line to unnamed Local road, and proceeding westerly along unnamed Local road to Willow Run Rd 175, and proceeding northerly along Willow Run Rd 175 to Belleville-Rockport, and proceeding northerly along Belleville-Rockport to Lee Creek Rd, and proceeding northerly along Lee Creek Rd to Pleasant Hill Church, and proceeding northerly along Pleasant Hill Church to the point of beginning.

District 82.

All of that portion of Wood County bounded and described as follows: Beginning at the point of intersection of the Wood county line and the Steele/Harris district line, and proceeding northerly along the Wood county line to nonvisible boundary, and proceeding southerly along nonvisible boundary to stream/river, and proceeding southerly along stream/river to railroad, and proceeding easterly along railroad to nonvisible boundary, and proceeding southerly along nonvisible boundary to stream/river, and proceeding easterly along stream/river to nonvisible boundary, and proceeding westerly along nonvisible boundary to New England River Rd, and proceeding southerly along New England River Rd to

New England Ridge Rd, and proceeding southerly along New England Ridge Rd to nonvisible boundary, and proceeding southerly along nonvisible boundary to unnamed Local road, and proceeding southerly along unnamed Local road to nonvisible boundary, and proceeding easterly along nonvisible boundary to Beeman Rd, and proceeding easterly along Beeman Rd to State Rte 68, and proceeding westerly along State Rte 68 to Co Rte 22, and proceeding southerly along Co Rte 22 to Middle Fork Lee Creek Rd, and proceeding southerly along Middle Fork Lee Creek Rd to Pleasant Hill Church, and proceeding southerly along Pleasant Hill Church to Lee Creek Rd, and proceeding easterly along Lee Creek Rd to Belleville-Rockport, and proceeding southerly along Belleville-Rockport to Willow Run Rd 175, and proceeding southerly along Willow Run Rd 175 to unnamed Local road, and proceeding easterly along unnamed Local road to the Steele/Harris district line, and proceeding easterly along the Steele/Harris district line to unnamed Local road, and proceeding westerly along unnamed Local road to nonvisible boundary, and proceeding southerly along nonvisible boundary to the Steele/Harris district line, and proceeding southerly along the Steele/Harris district line to nonvisible boundary, and proceeding westerly along nonvisible boundary to the Steele/Harris district line, and proceeding southerly along the Steele/Harris district line to the point of beginning.

District 84.

All of that portion of Wood County bounded and described as follows: 1. Beginning at the point of intersection of the Harris/Steele district line and the Wood county line, and proceeding northerly along the Harris/Steele district line to nonvisible boundary, and proceeding northerly along nonvisible boundary to the Harris/Steele district line, and proceeding northerly along the Harris/Steele district line to nonvisible boundary, and proceeding northerly along nonvisible boundary to unnamed Local road, and proceeding easterly along unnamed Local road to the Harris/Steele district line, and proceeding easterly along the Harris/Steele district line to Belleville-Rockport, and proceeding easterly along Belleville-Rockport to Lee Creek Rd, and proceeding easterly along Lee Creek Rd to unnamed Local road, and proceeding easterly along unnamed Local road to Lee Creek Rd, and proceeding easterly along Lee Creek Rd to Belleville-Rockport, and proceeding southerly along Belleville-Rockport to Lee Creek Rd, and proceeding southerly along Lee Creek Rd to Belleville-Rockport, and proceeding easterly along Belleville-Rockport to Lee Creek, and proceeding easterly along Lee Creek to unnamed Local road, and proceeding southerly along unnamed Local road to Co Rte 23/1, and proceeding southerly along Co Rte 23/1 to Burns Rd, and proceeding easterly along Burns Rd to Co Rte 23/1, and proceeding easterly along Co Rte 23/1 to nonvisible boundary, and proceeding easterly along nonvisible boundary to unnamed Vehicular trail, and proceeding easterly along unnamed Vehicular trail to Burns Run-Rag Run, and proceeding westerly along Burns Run-Rag Run to I- 77, and proceeding westerly along I- 77 to the Wood county line, and proceeding westerly along the Wood county line to the point of beginning. 2. As well as beginning at the point of intersection of Pond Creek Rd and unnamed Private road, and proceeding northerly along Pond Creek Rd to Brown Ridge Rd, and proceeding easterly along Brown Ridge Rd to unnamed Local road, and proceeding southerly along unnamed Local road to unnamed Private road, and proceeding northerly along unnamed Private road to the point of beginning. 3. As well as beginning at the point of intersection of unnamed Private road and unnamed Local road, and proceeding northerly along unnamed Private road to Gates Ridge Rd, and proceeding easterly along Gates Ridge Rd to unnamed Local road, and proceeding southerly along unnamed Local road to the point of beginning. 4. As well as beginning at the point of intersection of unnamed Local road and Pond Creek, and proceeding northerly

along unnamed Local road to Pond Creek, and proceeding westerly along Pond Creek to the point of beginning. 5. As well as beginning at the point of intersection of unnamed Local road and Pond Creek, and proceeding westerly along unnamed Local road to Pond Creek, and proceeding easterly along Pond Creek to the point of beginning. 6. As well as beginning at the point of intersection of unnamed Private road and unnamed Local road, and proceeding northerly along unnamed Private road to unnamed Local road, and proceeding southerly along unnamed Local road to the point of beginning. 7. As well as beginning at the point of intersection of Gates Ridge Rd and the Wood county line, and proceeding easterly along Gates Ridge Rd to unnamed Local road, and proceeding southerly along unnamed Local road to the Wood county line, and proceeding westerly along the Wood county line to the point of beginning. 8. As well as beginning at the point of intersection of unnamed Local road and Pond Creek, and proceeding northerly along unnamed Local road to Pond Creek, and proceeding easterly along Pond Creek to the point of beginning.

District 85.

All of that portion of Wood County bounded and described as follows: 1. Beginning at the point of intersection of Orem and Wigal School Rd, and proceeding easterly along Orem to Wadesville-Rockport, and proceeding northerly along Wadesville-Rockport to unnamed Local road, and proceeding northerly along unnamed Local road to Co Rte 46/3, and proceeding northerly along Co Rte 46/3 to Ruble Run, and proceeding northerly along Ruble Run to the Tygart/Steele district line, and proceeding southerly along the Tygart/Steele district line to nonvisible boundary, and proceeding easterly along nonvisible boundary to the Slate/Steele district line, and proceeding southerly along the Slate/Steele district line to the Wood county line, and proceeding westerly along the Wood county line to unnamed Local road, and proceeding northerly along unnamed Local road to Gates Ridge Rd, and proceeding westerly along Gates Ridge Rd to the Wood county line, and proceeding westerly along the Wood county line to I- 77, and proceeding easterly along I- 77 to Burns Run-Rag Run, and proceeding northerly along Burns Run-Rag Run to unnamed Vehicular trail, and proceeding westerly along unnamed Vehicular trail to nonvisible boundary, and proceeding westerly along nonvisible boundary to Co Rte 23/1, and proceeding westerly along Co Rte 23/1 to Burns Rd, and proceeding westerly along Burns Rd to Co Rte 23/1, and proceeding northerly along Co Rte 23/1 to unnamed Local road, and proceeding northerly along unnamed Local road to Lee Creek, and proceeding northerly along Lee Creek to Belleville-Rockport, and proceeding westerly along Belleville-Rockport to Lee Creek Rd, and proceeding westerly along Lee Creek Rd to Belleville-Rockport, and proceeding easterly along Belleville-Rockport to Wigal School Rd, and proceeding westerly along Wigal School Rd to the point of beginning. 2. Except for beginning at the point of intersection of unnamed Private road and Pond Creek Rd, and proceeding easterly along unnamed Private road to unnamed Local road, and proceeding northerly along unnamed Local road to Brown Ridge Rd, and proceeding westerly along Brown Ridge Rd to Pond Creek Rd, and proceeding southerly along Pond Creek Rd to the point of beginning. 3. Except for beginning at the point of intersection of unnamed Local road and unnamed Private road, and proceeding easterly along unnamed Local road to Gates Ridge Rd, and proceeding westerly along Gates Ridge Rd to unnamed Private road, and proceeding southerly along unnamed Private road to the point of beginning. 4. Except for beginning at the point of intersection of Pond Creek and unnamed Local road, and proceeding easterly along Pond Creek to unnamed Local road, and proceeding northerly along unnamed Local road to the point of beginning. 5. Except for beginning at the point of intersection of Pond Creek and unnamed Local road,

and proceeding westerly along Pond Creek to unnamed Local road, and proceeding easterly along unnamed Local road to the point of beginning. 6. Except for beginning at the point of intersection of unnamed Local road and unnamed Private road, and proceeding northerly along unnamed Local road to unnamed Private road, and proceeding northerly along unnamed Private road to the point of beginning. 7. Except for beginning at the point of intersection of unnamed Local road and Pond Creek, and proceeding northerly along unnamed Local road to Pond Creek, and proceeding westerly along Pond Creek to the point of beginning.

District 86.

All of that portion of Wood County bounded and described as follows: Beginning at the point of intersection of the Tygart/Slate district line and unnamed Local road, and proceeding easterly along the Tygart/Slate district line to nonvisible boundary, and proceeding southerly along nonvisible boundary to shoreline, and proceeding easterly along shoreline to nonvisible boundary, and proceeding northerly along nonvisible boundary to the Clay/Slate district line, and proceeding easterly along the Clay/Slate district line to nonvisible boundary, and proceeding southerly along nonvisible boundary to shoreline, and proceeding easterly along shoreline to nonvisible boundary, and proceeding northerly along nonvisible boundary to the Clay/Slate district line, and proceeding easterly along the Clay/Slate district line to nonvisible boundary, and proceeding westerly along nonvisible boundary to unnamed Local road, and proceeding westerly along unnamed Local road to Riggs Run Rd, and proceeding westerly along Riggs Run Rd to unnamed Local road, and proceeding southerly along unnamed Local road to State Rte 14, and proceeding northerly along State Rte 14 to Elizabeth Pike, and proceeding westerly along Elizabeth Pike to the Mineral Wells census designated place line, and proceeding westerly along the Mineral Wells census designated place line to unnamed Local road, and proceeding westerly along unnamed Local road to the point of beginning.

District 87.

All of that portion of Wood County bounded and described as follows: 1. Beginning at the point of intersection of Stephens Run and nonvisible boundary, and proceeding northerly along Stephens Run to the Tygart/Slate district line, and proceeding northerly along the Tygart/Slate district line to unnamed Local road, and proceeding easterly along unnamed Local road to the Mineral Wells census designated place line, and proceeding southerly along the Mineral Wells census designated place line to Southern Hwy, and proceeding southerly along Southern Hwy to Imperial Dr, and proceeding easterly along Imperial Dr to Southern Hwy, and proceeding southerly along Southern Hwy to Old US Hwy 21, and proceeding southerly along Old US Hwy 21 to Southern Hwy, and proceeding southerly along Southern Hwy to Woodridge Dr, and proceeding easterly along Woodridge Dr to unnamed Local road, and proceeding southerly along unnamed Local road to Southern Hwy, and proceeding southerly along Southern Hwy to unnamed Local road, and proceeding southerly along unnamed Local road to Southern Hwy, and proceeding southerly along Southern Hwy to Old US Hwy 21, and proceeding southerly along Old US Hwy 21 to Southern Hwy, and proceeding southerly along Southern Hwy to Sugar Camp-Run, and proceeding southerly along Sugar Camp-Run to Seven Pines Rd, and proceeding southerly along Seven Pines Rd to Millseat Run Rd, and proceeding northerly along Millseat Run Rd to Seven Pines Rd, and

proceeding easterly along Seven Pines Rd to Chesterville Rd, and proceeding westerly along Chesterville Rd to Lockhart Run, and proceeding westerly along Lockhart Run to stream/river, and proceeding easterly along stream/river to Chesterville Rd, and proceeding northerly along Chesterville Rd to State Rte 14, and proceeding easterly along State Rte 14 to unnamed Local road, and proceeding northerly along unnamed Local road to Riggs Run Rd, and proceeding easterly along Riggs Run Rd to unnamed Local road, and proceeding easterly along unnamed Local road to nonvisible boundary, and proceeding northerly along nonvisible boundary to the Clay/Slate district line, and proceeding southerly along the Clay/Slate district line to the Wood county line, and proceeding southerly along the Wood county line to the Steele/Slate district line, and proceeding westerly along the Steele/Slate district line to nonvisible boundary, and proceeding northerly along nonvisible boundary to the point of beginning. 2. As well as beginning at the point of intersection of unnamed Local road and Lockhart Run, and proceeding northerly along unnamed Local road to Lockhart Run, and proceeding westerly along Lockhart Run to the point of beginning.

District 88.

All of that portion of Wood County bounded and described as follows: Beginning at the point of intersection of the Mineral Wells census designated place line and Elizabeth Pike, and proceeding easterly along the Mineral Wells census designated place line to Elizabeth Pike, and proceeding westerly along Elizabeth Pike to State Rte 14, and proceeding northerly along State Rte 14 to Elizabeth Pike, and proceeding westerly along Elizabeth Pike to State Rte 14, and proceeding westerly along State Rte 14 to Elizabeth Pike, and proceeding northerly along Elizabeth Pike to the point of beginning.

District 89.

All of that portion of Wood County bounded and described as follows: 1. Beginning at the point of intersection of Southern Hwy and Old US Hwy 21, and proceeding northerly along Southern Hwy to unnamed Local road, and proceeding northerly along unnamed Local road to Southern Hwy, and proceeding northerly along Southern Hwy to unnamed Local road, and proceeding easterly along unnamed Local road to Woodridge Dr, and proceeding westerly along Woodridge Dr to Southern Hwy, and proceeding northerly along Southern Hwy to Old US Hwy 21, and proceeding northerly along Old US Hwy 21 to Southern Hwy, and proceeding northerly along Southern Hwy to Imperial Dr, and proceeding easterly along Imperial Dr to Southern Hwy, and proceeding northerly along Southern Hwy to the Mineral Wells census designated place line, and proceeding northerly along the Mineral Wells census designated place line to Elizabeth Pike, and proceeding easterly along Elizabeth Pike to State Rte 14, and proceeding easterly along State Rte 14 to Elizabeth Pike, and proceeding easterly along Elizabeth Pike to State Rte 14, and proceeding southerly along State Rte 14 to Elizabeth Pike, and proceeding southerly along Elizabeth Pike to the Mineral Wells census designated place line, and proceeding easterly along the Mineral Wells census designated place line to Elizabeth Pike, and proceeding easterly along Elizabeth Pike to Chesterville Rd, and proceeding southerly along Chesterville Rd to stream/river, and proceeding westerly along stream/river to Lockhart Run, and proceeding easterly along Lockhart Run to Chesterville Rd, and proceeding southerly along Chesterville Rd to Seven Pines Rd, and proceeding westerly along Seven Pines Rd to Millseat Run Rd, and proceeding southerly along Millseat Run Rd to

Seven Pines Rd, and proceeding southerly along Seven Pines Rd to Sugar Camp-Run, and proceeding northerly along Sugar Camp-Run to Southern Hwy, and proceeding northerly along Southern Hwy to Old US Hwy 21, and proceeding northerly along Old US Hwy 21 to the point of beginning. 2. Except for beginning at the point of intersection of Lockhart Run and unnamed Local road, and proceeding easterly along Lockhart Run to unnamed Local road, and proceeding northerly along unnamed Local road to the point of beginning.

Wood County
Mark Rhodes, Clerk
Instrument 88273976
11/22/2021 @ 09:13:01 AM
COUNTY COMMISSION ORDER
Book 75 @ Page 854
Pages Recorded 39