

IN THE COUNTY COMMISSION OF WOOD COUNTY, WEST VIRGINIA

NO. 1 COURT SQUARE, SUITE 203
PARKERSBURG, WV 26101

IN RE: MINUTES OF MEETING HELD
THURSDAY, APRIL 4, 2024

PRESENT: DAVID BLAIR COUCH, PRESIDENT
ROBERT K. TEBAY, COMMISSIONER
JAMES E. COLOMBO, COMMISSIONER

At 9:30 A.M., the County Commission of Wood County met in regular session. They signed purchase orders, invoices and other correspondence.

The County Commission, upon a motion made by David Blair Couch, seconded by James E. Colombo and made unanimous by Robert K. Tebay approved minutes of March 25, 2024.

AGENDA AND DISCUSSION ITEMS

At 9:30 A.M., the County Commission recognized Coach Fred Sauro from the Williamstown Girls' Basketball Program. Coach Sauro recently set the state record for victories.

At 9:45 A.M., the County Commission met with Rick Woodyard, Sheriff and Camille Waldron, Chief Tax Deputy. They updated the County Commission on the Tax Office Software.

The County Commission, upon a motion made by David Blair Couch, seconded by James E. Colombo and made unanimous by Robert K. Tebay, did hereby authorize an expenditure of forty-one thousand one hundred twenty-five dollars and zero cents (\$41,125.00) from the Opioid Settlement Fund. Said expenditure is to improve clarity of communications between the E911 Office and the emergency responders. (Order C/184)

At 10:00 A.M., the County Commission held a Public Hearing in regard to the Annexation of property in Tygart District, Map 140, Parcels G and H. After discussion, the

County Commission Ordered the property be annexed, by minor boundary adjustment. (Order attached.)

At 10:07 A.M., E-911 Director, Mike Shook, met with the County Commission and updated them on the current flooding of the river. The County Commission, upon a motion made by David Blair Couch, seconded by James E. Colombo and made unanimous by Robert K. Tebay, did hereby ORDER the EXECUTION of an EMERGENCY PROCLAMATION regarding the flooding in Wood County. (Order A/2924)

The County Commission, upon a motion made by David Blair Couch, seconded by James E. Colombo and made unanimous by Robert K. Tebay, approved an Erroneous Assessment Application in regard to real property. A copy is attached to these minutes and shall be made a part thereof.

Having no further scheduled appointments or business to attend to, the County Commission adjourned at 10:21 A.M.

ORDERS APPROVED AND ATTACHED TO THESE MINUTES


A/2924, C/184, Annexation Order

APPROVED:

THE COUNTY COMMISSION OF WOOD COUNTY



David Blair Couch, President



Robert K. Tebay, Commissioner



James Colombo, Commissioner

Wood County Commission Meeting
Held April 4, 2024

Please Print

1.	CONNOR LAVELLE
2.	RANDY SHEPPARD
3.	R. Woodman
4.	
5.	
6.	
7.	
8.	
9.	
10.	
11.	
12.	
13.	
14.	
15.	
16.	
17.	
18.	
19.	
20.	



Wood County Commission
Agenda

April 4, 2024
1 Court Square Suite 203
Parkersburg, WV 26101

9:30 A.M.	Recognition of Fred Sauro, Williamstown High School Girls' Basketball Coach	
9:45 A.M.	Discuss Tax Office Discuss Communication Infrastructure	Rick Woodyard, Wood County Sheriff
10:00 A.M.	Public Hearing – Annexation – City of Parkersburg, Tygart District, Map 140/G and H	Connor Lavelle, City of Parkersburg
	Administrator's Report	Marty Seufer, County Administrator
	County Commission Reports	

Discussion, Review and Approval of expenditures and disbursements identified on Exhibit 1, hereto attached

Correspondence for this meeting will be available for public review during regular office hours in Room 205 of the Wood County Courthouse two (2) days prior to the meeting

Discussion, Review and Approval of the following items may be included during this meeting and are available for public inspection in the Office of the County Administrator two days prior to this meeting.

Budget revisions

Purchase orders and requisitions

Revisions, reimbursement requests, resolutions and correspondence for grants

Grant disbursements to other entities

Invoices for expenditures to be paid

Reimbursements for travel expenses

Bid specifications and procedures for bids previously authorized by the Commission

Monthly Hotel Occupancy Tax Collection disbursements

Disbursements for previously approved Innovative Programming Grants

Tax refunds, exonerations, impropers and consolidations

Probate items, including settlements, petitions and Fiduciary Commissioner reports

General Fund disbursements to entities

Funding requests from local organizations by written form

Payroll modification as submitted by elected officials

IN THE COUNTY COMMISSION OF WOOD COUNTY, WEST VIRGINIA

IN RE: Annexation of Property by
Minor Boundary Adjustment
Magisterial District of Tygart District,
Wood County, West Virginia

FINAL ORDER

This 7th day of APRIL 2024, pursuant to the Order entered herein on the 7th day of MARCH, 2024, this proceeding came on for hearing before the County Commission of Wood County, West Virginia; and this day came Petitioner, the City of Parkersburg, a municipal corporation, by Christopher Connor LaVelle, its City Planner of the City of Parkersburg Planning Division.

WHEREUPON, the Commission finds, in accordance with W.Va. Code 8-6-5:

1. The territory proposed for annexation is contiguous to the corporate limits of the City of Parkersburg.
2. The territory proposed for annexation is not solely owned in fee or limited to a highway operated by the State of West Virginia.
3. The freeholders, firms, corporations and qualified voters in the territory to be annexed support the annexation.
4. The territory to be annexed does contain in part a street or highway as defined by W.Va. Code 17C-1-35 and one or more freeholders.
5. The territory to be annexed does include a freeholder, but is necessary for provision of emergency services in the territory to be annexed.
6. No other municipality has made application to annex the same or substantially same territory.
7. The annexation is in the best interest of the County as a whole.

In view of the findings of fact made herein on the 7th day of APRIL, 2024, this Commission accordingly concludes that the Petition herein is in proper form; that the area proposed to be annexed is a proper subject for annexation by minor boundary adjustment, and therefore, it is

ORDERED that the following described property, formerly situate in the Magisterial District of Tygart District, Wood County, West Virginia, be, and the same are, hereby annexed, by minor boundary adjustment, to the petitioner herein and, accordingly, the corporate limits of the City of Parkersburg, be,

and the same are, hereby changed by virtue of such annexation, to include said property described as follows:

TRACT ONE

Parcel previously known as Tygart District Tax Map 140, Parcel G. A survey of said parcel is on record at the Office of the Clerk of the County Commission of Wood County in Plat Book 30 at Page 18, a copy of which is attached hereto and incorporated herein by reference.

TRACT TWO

Parcel previously known as Tygart District Tax Map 140, Parcel H. A survey of said parcel is on record at the Office of the Clerk of the County Commission of Wood County in Little Plat Book 3, at Page 675, a copy of which is attached hereto and incorporated herein by reference.

Dated this 2nd day of APRIL, 2024.

ENTER: COUNTY COMMISSION OF WOOD COUNTY

BY: 


President of the County Commission of Wood County, West Virginia

STATE OF WEST VIRGINIA

COUNTY OF WOOD

The foregoing instrument was acknowledged before the undersigned this 2nd day of April, 2024, by David Blair Couch, President of the County Commission of Wood County, West Virginia.

My commission expires: MAY 18, 2024



Angela M. Graham
Notary Public

EXHIBIT A

A tract of land situate on Pike Street (also known as West Virginia State Route 14) in Tygart District of Wood County, West Virginia, more particularly described as follows:

Beginning at a five-eighths-inch iron rod with cap found at a corner common to Betty Jo Pryce (Deed Book 898, Page 644) and lands now or formerly owned by ARC GSPARWV001, LLC (Deed Book 1176, Page 677) in a line common to lands now or formerly owned by Wal-Mart Real Estate Business Trust (Deed Book 1017, Page 491), from which point a one-half-inch iron rod (found) bears S 55°04'34" W at 89.95 feet; thence with said Wal-Mart,

N 54°51'44" E, 1.113.63 feet in all to a computed point in the existing variable-width right-of-way of Pike Street (also known as West Virginia State Route 14), passing at 536.15 feet a five-eighths-inch iron rod with cap (found); thence with Pike Street,

S 05°21'43" E, 260.98 feet to a computed point in a line of lands now or formerly owned by Water's Edge Penthouse Associates, L.L.C. (Deed Book 1087, Page 487), from which point a five-eighths-inch rebar with plastic cap set as a witness monument bears S 78°44'18" W at 20.15 feet; thence leaving Pike Street and for three calls with said Water's Edge Penthouse Associates,

S 85°28'45" W, 407.47 feet to a five-eighths-inch rebar with plastic cap (set); thence,

S 04°31'15" E, 300.93 feet to a three-fourths-inch iron rod (found); thence,

N 86°59'57" E, 234.93 feet to a five-eighths-inch iron rod found at a corner common to Larry Seese (Will Book 147, Page 156); thence leaving Water's Edge Penthouse Associates and with the line common to Seese, continuing thereafter with the line common to B & T Endeavors, LLC (Deed Book 1185, page 186) and the West Virginia Department of Transportation (Deed Book 1267, Page 146),

S 16°10'48" E, 306.57 feet to a one-half-inch pipe found at a corner common to said West Virginia Department of Transportation; thence with another line of the same,

N 67°32'12" E, 180.00 feet to a computed point in the variable-width right-of-way of Pike Street, from which point a five-eighths-inch iron rod with cap marked "WVA DOT" bears N 16°55'39" E at 63.74 feet; thence with Pike Street,

S 32°13'48" E, 62.70 feet to a computed point at a corner common to Lana Law (Deed Book 1235, Page 84), from which point a five-eighths-inch iron rod with cap marked "WVA DOT" bears S 79°20'48" E at 120.28 feet; thence leaving Pike Street and for two calls with lines common to said Law,

S 64°36'12" W, 263.67 feet to a computed point, from which point a five-eighths-inch iron rod with cap marked "WVA DOT" bears S 55°16'49" E at 5.76 feet; thence,

N 16°23'29" W, 202.70 feet in all to a one-half-inch iron rod found at a corner common to said Law, passing at 14.31 feet a five-eighths-inch iron rod with cap marked "WVA DOT" found 0.61 feet northeast from the boundary line; thence with a line common to said Law, continuing thereafter with the line common to John & Debra Adams (Deed Book 1280, Page 578), Brenda Vincent (Deed Book 1038, page 520), and Jackie Cooper (Deed Book 926, Page 729),

S 70°02'12" W, 576.55 feet to a five-eighths-inch iron rod with cap found at a corner common to the aforesaid ARC GSPARWV001, LLC; thence leaving Cooper and with the line common to ARC GSPARWV001, LLC,

N 35°14'11" W, 407.53 feet to the point of beginning, bounding in all 8.53 acres, more or less, as surveyed in the summer of 2021 by Triad Engineering, Inc., and as more particularly shown on a plat dated September 30, 2021 and entitled, "Pike Street Land Holdings LLC – ALTA / NSPS Land Title Survey," which is attached hereto and made a part of this description; bearings given herein are referenced to the West Virginia Coordinate System, North Zone (NAD83[2011]); distances given herein are horizontal and in units of U.S. survey feet;

And being a part of the real estate that was conveyed to Robert A. & Betty Jo Pryce from Esther L. Snider, et al., by deed dated July 29, 1991, as recorded among the land records of Wood County, West Virginia, in Deed Book 898 at Page 644.

Wood County
Mark Rhodes, Clerk
Instrument 8826691
10/13/2021 @ 11:20:26 AM
DEED
Book 1330 @ Page 467
Pages Recorded 5
Recording Cost \$ 47.00
Transfer Tax \$ 365.00

July 21, 2023

Description of Boundary Survey for Water's Edge Penthouse Associates, L.L.C.

A parcel of land situate on Pike Street (also known as West Virginia State Route 14) in Tygart District of Wood County, West Virginia, more particularly described as follows:

Beginning at a three-fourths-inch iron rod found at a corner common to a tract now or formerly owned by Pike Street Land Holdings LLC (Deed Book 1330, Page 467), from which a one-half-inch iron rod bears S 50°29'54" E at 290.86 feet; thence for two calls with lines common to said Pike Street Land Holdings LLC,

N 04°31'15" W, 300.93 feet to a five-eighths-inch iron rod with cap marked "Triad Eng" (found); thence,

N 85°28'45" E, 435.00 feet in all (passing at 387.22 feet a five-eighths-inch capped rebar set in the eastern right-of-way limit of Pike Street, also known as West Virginia State Route 14) to a computed point in Pike Street; thence along Pike Street,

S 04°29'33" E, 311.06 feet to a computed point; thence leaving Pike Street with a line common to a parcel now or formerly owned by Larry E. Seese (Will Book 147, Page 156),


S 86°35'46" W, 200.04 feet in all (passing at 44.07 feet a five-eighths-inch iron rod, found) to a five-eighths-inch iron rod found at a corner common to the aforesaid Pike Street Land Holdings LLC; thence leaving Seese with the line common to Pike Street Land Holdings LLC,

S 86°59'57" W, 234.93 feet to the point of beginning, containing in all 3.06 acres, more or less, as surveyed in July of 2023 by Triad Engineering, Inc., and as more particularly shown on the "Plat of Boundary Survey for Water's Edge Penthouse Associates, L.L.C.", dated July 21, 2023, which is attached hereto and made a part of this description; bearings given herein are referenced to the West Virginia Coordinate System, North Zone (NAD83[2011]); distances given herein are horizontal and in units of U.S. survey feet;

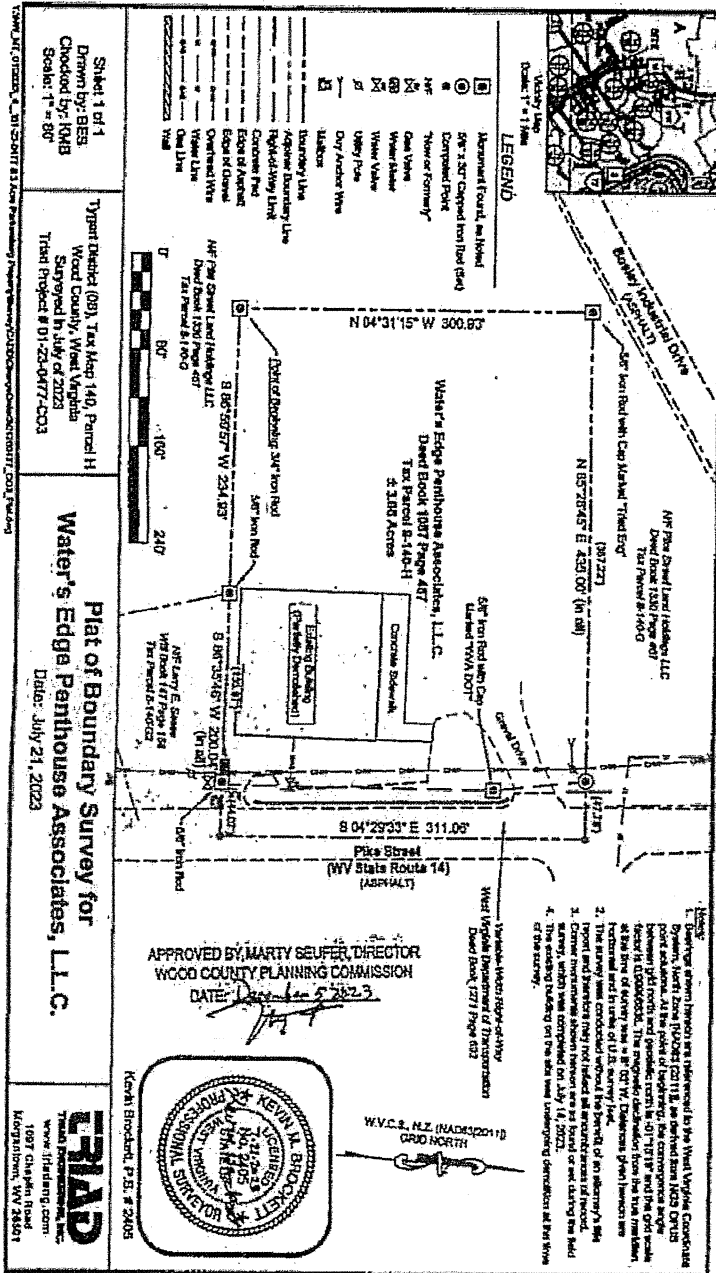
Being the same real estate that was conveyed to Water's Edge Penthouse Associates, L.L.C. from Fredrick L. Harris & Gladys F. Harris by deed dated the 19th day of September, 2005, as recorded among the land records of Wood County, West Virginia, in Deed Book 1087 at Page 487.

This description was written by Kevin Brockett, P.S. #2405.

Triad Project #01-20-0477 CO3



TRACT ONE



Sheet 1 of 1
Drawn by: RBH
Checked by: RBH
Scale: 1" = 60'

Typical District (08), Tax Map 140, Parcel H
Wood County, West Virginia
Surveyed in July of 2022
Tract Project # 01-23-0477-003

Plat of Boundary Survey for
Water's Edge Penthouse Associates, L.L.C.
Date: July 21, 2022

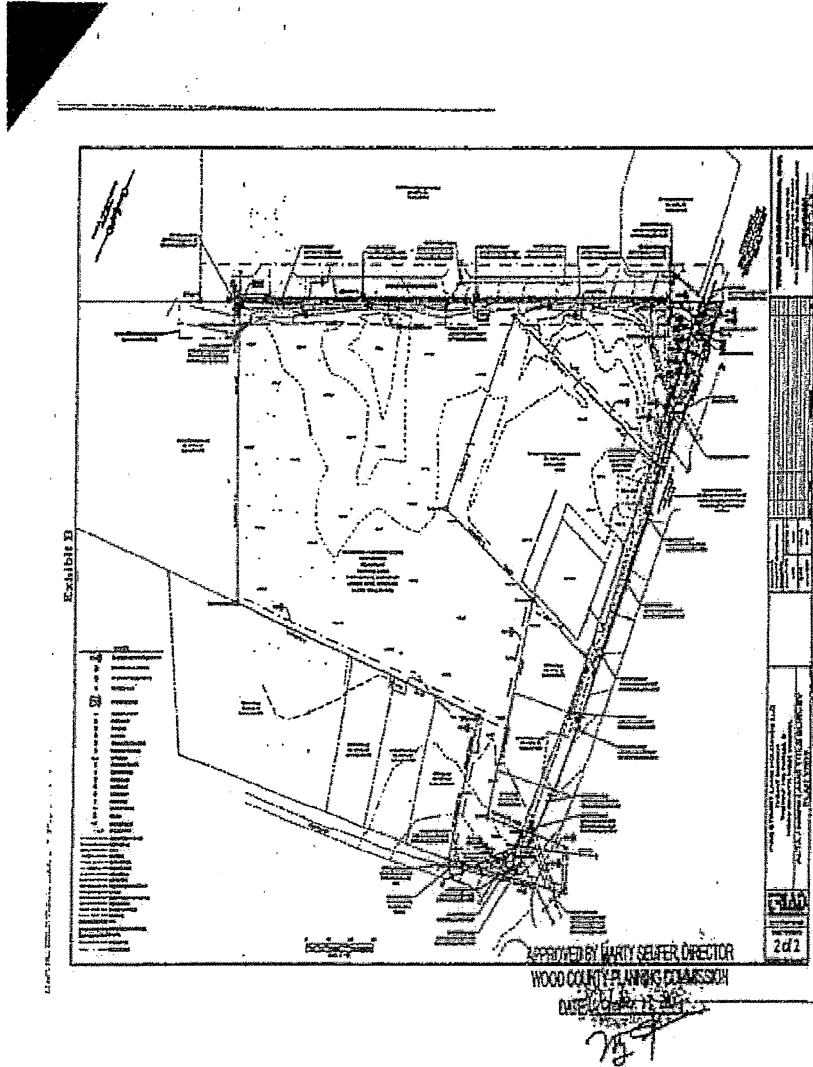
KEVIN H. BROWN, Director
WOOD COUNTY PLANNING COMMISSION
DATE: *July 21, 2022*

KEVIN BROWN, P.E. # 2408
TRAD
1097 Glass Run Road
Martinsburg, WV 25401

- LEGEND**
- ⊠ Measured Bound, as Found
 - ⊠ 2" x 2" (or) Copied from Plat Book
 - ⊠ Copied Point
 - ⊠ Name or Formerly
 - ⊠ Gas Valve
 - ⊠ Water Meter
 - ⊠ Water Valve
 - ⊠ Utility Pole
 - ⊠ Dry Another Way
 - ⊠ Marker
 - ⊠ Boundary Line
 - ⊠ Accurate Boundary Line
 - ⊠ Approximate Boundary Line
 - ⊠ Edge of Road
 - ⊠ Edge of Orchard
 - ⊠ Overgrown Area
 - ⊠ Water Line
 - ⊠ Gas Line
 - ⊠ Sewer Line
 - ⊠ Other Line
 - ⊠ Wall

1. Reference to other surveys and references to the West Virginia Code and Deeds Book 1771 Page 032 should not be construed as a warranty or endorsement of any kind by the Surveyor.
2. The survey was conducted without the benefit of an attorney's title report and therefore may not reflect all encumbrances of record.
3. Other measurements shown herein were as found or set during the field work and are not guaranteed by the Surveyor.
4. The existing building on the site was surveyed for dimensions at the time of the survey.

TRACT TWO



WOOD COUNTY
 JOE GONZALES, Clerk
 Instrument 88331315
 04/19/2024 @ 02:26:32 PM
 ORDER
 Book 1373 @ Page 616
 Pages Recorded 8

BOOK 1330 PAGE 470

THIS INSTRUMENT PREPARED BY

Bob Tebay

~~WOOD COUNTY
 JOE GONZALES, Clerk
 Instrument 88331175
 04/04/2024 @ 03:50:30 PM
 COUNTY COMMISSION ORDER
 Book 78 @ Page 528
 Pages Recorded 8~~

APRIL 4, 2024

IN THE COUNTY COMMISSION OF WOOD COUNTY, WEST VIRGINIA

IN RE: THE COUNTY COMMISSION DID HEREBY ORDER THE
EXECUTION OF AN EMERGENCY PROCLAMATION
REGARDING FLOODING IN WOOD COUNTY.

ORDER

On this date, the County Commission of Wood County, upon a motion made by David Blair Couch, seconded by James E. Colombo and made unanimous by Robert K. Tebay, did hereby ORDER the EXECUTION of an EMERGENCY PROCLAMATION regarding the flooding in Wood County.

A copy of the EMERGENCY PROCLAMATION is attached to this ORDER and should be made a part thereof.

APPROVED:


THE COUNTY COMMISSION OF WOOD COUNTY



David Blair Couch, President



Robert K. Tebay, Commissioner



James E. Colombo, Commissioner

A/2924

The County Commission of Wood County

No. 1 Court Square, Suite 203 Parkersburg, West Virginia 26101
(304) 424-1984



DAVID BLAIR COUCH
President

ROBERT K. TEBAY
Commissioner

JAMES E. COLOMBO
Commissioner

EMERGENCY PROCLAMATION Wood County, West Virginia

WHEREAS, Wood County, West Virginia has been or is immediately threatened by a natural hazard, and

WHEREAS, a state of emergency has been declared by the County Commission of Wood County.

NOW, THEREFORE, we, the County Commission of Wood County, declare that a state of emergency exists in the county and that we hereby invoke and declare those portions of the West Virginia Code which are applicable to the conditions and have caused the issuance of this proclamation be in full force and effect in the county for the exercise of a necessary emergency authority for protection of the lives and property of the people of Wood County and the restoration of local government with a minimum of interruption.

Reference is hereby made to all appropriate laws, statutes, ordinances and resolutions, and particularly to Chapter 15, Article 5 of the West Virginia Code.


All public offices and employees of Wood County are hereby directed to exercise the utmost diligence in the discharge of duties required by them for the duration of the emergency and in execution of emergency laws, regulations, and directives.

All citizens are called upon and directed to comply with necessary emergency measures, to cooperate with public officials and emergency management forces in executing emergency operations plans and to obey and comply with the lawful direction of properly-identified officers.

All operating forces will direct their communications and requests for assistance and new operations directly to the Emergency Management Director.

In witness, we have hereunto set our hand this 14th day of APRIL, 2024.


David Blair Couch, President


Robert K. Tebay, Commissioner


James E. Colombo, Commissioner

Wood County
Joe Gonzales, Clerk
Instrument 88330273
04/04/2024 @ 09:45:33 AM
COURT CLERK
COLLECTION ORDER
Book 99-521
Page 10 of 12

APRIL 4, 2024

IN THE COUNTY COMMISSION OF WOOD COUNTY, WEST VIRGINIA

IN RE: THE COUNTY COMMISSION DID HEREBY AUTHORIZE
AN EXPEDITURE FROM THE OPIOID SETTLEMENT
FUND.

ORDER


On this date, the County Commission of Wood County, upon a motion made by David Blair Couch, seconded by James E. Colombo and made unanimous by Robert K. Tebay, did hereby Authorize an expenditure of forty-one thousand one hundred twenty-five dollars and zero cents (\$41,125.00) from the Opioid Settlement Fund. Said expenditure is to improve clarity of communications between the E911 Office and the emergency responders.

APPROVED:

THE COUNTY COMMISSION OF WOOD COUNTY



David Blair Couch, President



Robert K. Tebay, Commissioner



James E. Colombo, Commissioner

CW/184

Wood County
Joe Gonzales, Clerk
Instrument 8830664
04/04/2024 @ 02:40:14 PM
COUNTY COMMISSION ORDER
Book 78 @ Page 525
Pages Recorded 1

APRIL 4, 2024

IN THE COUNTY COMMISSION OF WOOD COUNTY, WEST VIRGINIA

IN RE: THE COUNTY COMMISSION DID HEREBY AUTHORIZE
AN EXPEDITURE FROM THE OPIOID SETTLEMENT
FUND.

ORDER

On this date, the County Commission of Wood County, upon a motion made by David Blair Couch, seconded by James E. Colombo and made unanimous by Robert K. Tebay, did hereby Authorize an expenditure of forty-one thousand one hundred twenty-five dollars and zero cents (\$41,125.00) from the Opioid Settlement Fund. Said expenditure is to improve clarity of communications between the E911 Office and the emergency responders.

APPROVED:


THE COUNTY COMMISSION OF WOOD COUNTY



David Blair Couch, President



Robert K. Tebay, Commissioner



James E. Colombo, Commissioner

CW/184

Wood County
Joe Gonzales, Clerk
Instrument 88330464
04/04/2024 @ 02:40:14 PM
COUNTY COMMISSION ORDER
Book 78 @ Page 525
Pages Recorded 1

WOOD COUNTY COMMISSION

ERRONEOUS ASSESSMENT APPLICATION

Tax Type: **Real**
Tax Ticket: **27661** ✓
Tax Year: **2023** ✓

Upon the application of **TERRA CASA LLC**
GARRETT & ELIZABETH JOHNSON whose address is **4411 PACKARD ST PARKERSBURG, WV 26104** aggrieved by an erroneous assessment in **05 PARKERSBURG 26 0009 0000 0000**, in the County of Wood, for the **2023** tax year.

The County Commission therefore, orders that the said applicant be and hereby exonerated from the said erroneous assessment and from the payment of the taxes so assessed in and for the **2023** tax year.

If the taxes have been paid the Sheriff shall refund the same to them; or if more than a year from the time the property books were delivered to the Sheriff for the affected tax year, the Sheriff shall allow a credit on future taxes payable.

Taxed in wrong class

All of which is ordered to be certified to the Auditor of the State of West Virginia and the Sheriff of Wood County

Assessment Table

Assessed	Reduction	New
75480	0	75480

Class Change

Class 4 changed to 2

Tax Value Table

Tax Full Year	Reduction	New
2230.22	1115.12	1115.10

Taxpayer

Prosecutor

Assessor

Commissioner

County Commission President

Commissioner

At a regular session of the County Commission of Wood County, West Virginia, held at the Courthouse of said County, The County Commission did approve this exoneration on April 4, 2024

March 21, 2024 - CM

RECEIVED

MAR 25 2024

County Commission

RECEIVED

APR 01 2024

County Commission

Check Register Report for Wood County Commission


Check No	Vendor Id	Vendor Name	Type	Check Date	Check Amount	Rec
5353	CHILD	CHILD SUPPORT ENF DIV	REGULAR	03/29/2024	737.08	
5354	EMPOWER	EMPOWER RETIREMENT	REGULAR	03/29/2024	65.00	
5355	IRS-PAY	DEPARTMENT OF TREASURY	REGULAR	03/29/2024	99,054.61	
5356	NRS	NATIONWIDE RETIREMENT SOLUTIONS	REGULAR	03/29/2024	1,694.00	
5357	OH ST TX	TREASURER OF STATE OF OHIO	REGULAR	03/29/2024	1,381.32	
5358	WV ST TX	WV STATE TAX COMM-INCOME	REGULAR	03/29/2024	25,281.83	
5359	RENAISSANCE	RENAISSANCE	HAND	03/29/2024	1,778.59	
5360	RENAISSANCE	RENAISSANCE	HAND	03/29/2024	833.21	
5361	RENAISSANCE	RENAISSANCE	HAND	03/29/2024	2,371.78	
5362	EMSRS	EMERGENCY MEDICAL SERVICES	REGULAR	03/29/2024	2,757.98	
5363	WV DEPUTY	WV DEPUTY SHERIFF'S RETIREMENT	REGULAR	03/29/2024	22,330.53	
5364	WV RETIRE	WV PUBLIC EMP RETIREMENT	REGULAR	03/29/2024	44,430.71	
5365	EMSRS	EMERGENCY MEDICAL SERVICES	REGULAR	03/29/2024	973.19	
5366	WV DEPUTY	WV DEPUTY SHERIFF'S RETIREMENT	REGULAR	03/29/2024	21,631.69	
5367	WV RETIRE	WV PUBLIC EMP RETIREMENT	REGULAR	03/29/2024	43,985.62	
177350	AMERICAN	AFLAC	REGULAR	03/29/2024	68.44	
177351	OHIOCHILD	OHIO CHILD SUPPORT PAYMENT CENTRAL	REGULAR	03/29/2024	71.40	
177352	WASHINGTONH	WASHINGTON NATIONAL INSURANCE CO.	REGULAR	03/29/2024	872.90	
177353	WESTERNISO	WESTERN & SOUTHERN LIFE	REGULAR	03/29/2024	54.10	
177354	COPFEE	CITY OF PARKERSBURG	REGULAR	03/29/2024	5,750.62	
177356	RENAISSANCE	RENAISSANCE	REGULAR	03/29/2024	1,233.28	

PAYROLL FUND Bank Id 101 Totals

277,357.88

Report Totals

277,357.88




Check Register Report for Wood County Commission

Check No	Vendor Id	Vendor Name	Type	Check Date	Check Amount	Rec
3485	SWC	SHERIFF OF WOOD COUNTY	REGULAR	03/31/2024	15,986.85	

FIRE SERVICE FEE Bank Id 120 Totals 15,986.85

Report Totals 15,986.85

Handwritten signature and initials in black ink, consisting of a large stylized 'A' and some illegible scribbles above it.

Check Register Report for Wood County Commission

Check No	Vendor Id	Vendor Name	Type	Check Date	Check Amount	Rec
5353	CHILD	CHILD SUPPORT ENF DIV	REGULAR	03/29/2024	737.08	
5354	EMPOWER	EMPOWER RETIREMENT	REGULAR	03/29/2024	65.00	
5355	IRS-PAY	DEPARTMENT OF TREASURY	REGULAR	03/29/2024	99,054.61	
5356	NRS	NATIONWIDE RETIREMENT SOLUTIONS	REGULAR	03/29/2024	1,694.00	
5357	OH ST TX	TREASURER OF STATE OF OHIO	REGULAR	03/29/2024	1,381.32	
5358	WV ST TX	WV STATE TAX COMM-INCOME	REGULAR	03/29/2024	25,281.83	
5359	RENAISSANCE	RENAISSANCE	HAND	03/29/2024	1,778.59	
5360	RENAISSANCE	RENAISSANCE	HAND	03/29/2024	833.21	
5361	RENAISSANCE	RENAISSANCE	HAND	03/29/2024	2,371.78	
177350	AMERICAN	AFLAC	REGULAR	03/29/2024	68.44	
177351	OHIOCHILD	OHIO CHILD SUPPORT PAYMENT CENTRAL	REGULAR	03/29/2024	71.40	
177352	WASHINGTONH	WASHINGTON NATIONAL INSURANCE CO.	REGULAR	03/29/2024	872.90	
177353	WESTERNSO	WESTERN & SOUTHERN LIFE	REGULAR	03/29/2024	54.10	
177354	COPFEE	CITY OF PARKERSBURG	REGULAR	03/29/2024	5,750.62	
177356	RENAISSANCE	RENAISSANCE	REGULAR	03/29/2024	1,233.28	

PAYROLL FUND Bank Id 101 Totals 141,248.16

Report Totals 141,248.16



[Handwritten Signature]
[Handwritten Initials]