

IN THE COUNTY COMMISSION OF WOOD COUNTY, WEST VIRGINIA

IN RE: Minutes of the Meeting held March 17, 1981

PRESENT: President, Holmes R. Shaver
Commissioner, William C. Parrish
Commissioner, Dexter L. Buckley, Jr.

This day came the Petitioner, Lawrence Ronning, City Vienna, a municipal corporation of Wood County, West Virginia, by counsel, and tendered an affidavit of publication and the affidavit of posting of notice in accordance with the ORDER heretofore entered herein, and said affidavits were ORDERED filed.

Thereupon this matter came on to be heard upon the application of said Petitioner for a minor boundary adjustment to the City of Vienna by the annexation of the territory in Williams District, Wood County, West Virginia. It was further ORDERED that the boundaries of the City of Vienna be changed by annexation of the property hereinafter described that the territory situate in Williams District, Wood County, West Virginia, be annexed to the City of Vienna, which territory so annexed is shown on said plat. A copy of this ORDER is in attachment.

At 1:15 p.m. the Commission met with Mr. Martin Garino, from the Western District Guidance Center, and Mrs. Ellen Brown, board member, and Mr. Mike Naylor, Director, of finances at the Guidance Center. The purpose of the meeting with the Commission was to request \$46,021.00. Mr. Garino pointed out to the Commission that Wood County was the recipient of eighty (80) percent of their resource and also eighty (80) percent of their services

were rendered throughout Wood County. The Commission stated that they would consider his request, and if they could be of any assistance to them financially they would get back in touch with them.

The following Purchase Orders were received and approved by this Commission:

Purchase Order #4774, to National Muffler, in the amount of \$4.50, for the Sheriff's Department.

Purchase Order #4776, to Smith Hardware, in the amount of \$2.94, for the Maintenance Department.

Purchase Order #4779, to Parkersburg Office Supply, in the amount of \$27.54, for the Finance Department.

Purchase Order #4780, to National Muffler, in the amount of \$20.00, for the Sheriff's Department.

Purchase Order #4781, to State Electric Co., in the amount of \$71.49, for the Maintenance Department.

Purchase Order #4782, to Wetz Sales & Service, for the Sheriff's Department.

Purchase Order #4783, to Chancellor Hardware, in the amount of \$1.40, for the Magistrates Court.

Purchase Order #4784, to Park Chem, in the amount of \$189.62, for the Correctional Center.

Purchase Order #4785, to Karl's Camera, in the amount of \$130.68, for the Sheriff's Department.

Purchase Order #4786, to Parkersburg Office Supply, in the amount of \$63.54, for the Tax Department.

Purchase Order #4787, to George D. Barnard Co., for the

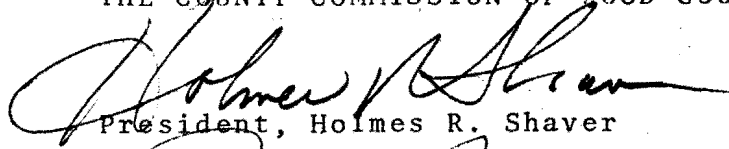
County Clerk's Office, in the amount of \$715.80.

Purchase Order #4788, to Easton Printing Co., in the amount of \$55.80, for the County Commission.

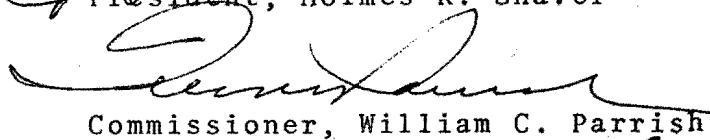
Purchase Order #4789, to Parkersburg Office Supply, in the amount of \$44.23, for the County Clerk's Office.

Approved:

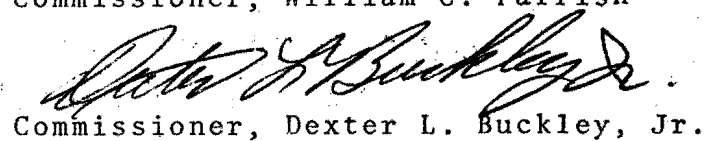
THE COUNTY COMMISSION OF WOOD COUNTY



President, Holmes R. Shaver



Commissioner, William C. Parrish



Commissioner, Dexter L. Buckley, Jr.

IN THE COUNTY COMMISSION OF WOOD COUNTY, WEST VIRGINIA

IN RE:

ANNEXATION OF PROPERTY BY
MINOR BOUNDARY ADJUSTMENT

O R D E R

This day came the Petitioner, City of Vienna, a municipal corporation of Wood County, West Virginia, by counsel, and tendered the affidavit of publication and the affidavit of posting of notice in accordance with the Order heretofore entered herein, and said affidavits are hereby ORDERED filed.


Thereupon this matter came on to be heard upon the application of said Petitioner for a minor boundary adjustment to the City of Vienna by the annexation of the territory in Williams District, Wood County, West Virginia, hereinafter described, and the Commission does find that the application is proper in all respects; that notice was published and posted as required by law; that the annexation of such territory as requested by the Petitioner constitutes and is a minor boundary adjustment as contemplated by the provisions of Chapter 8, Article 6, Section 5

of the Code of West Virginia, as amended; that there is no opposition to such annexation, either substantial or otherwise, or to the proposed boundary change of the City of Vienna by such annexation; and that the application of the petitioner should be granted.

It is therefore ORDERED that the boundaries of the City of Vienna be changed by the annexation of the property hereinafter described and that the territory situate in Williams District, Wood County, West Virginia, be annexed to the City of Vienna, which territory so annexed is shown on the attached plat and is described as follows:

BEGINNING at a concrete monument in the westerly right of way line of Rosemar Road; thence S. $34^{\circ} 50'$ E. and crossing Rosemar Road 175 feet to a point in the easterly right of way line of said Rosemar Road; thence S. $67^{\circ} 04'$ E. 1,367.4 feet to a point; thence N. $74^{\circ} 24'$ E. 186.3 feet to a point; thence S. $65^{\circ} 21'$ E. 419.5 feet to a point; thence S. $84^{\circ} 01'$ E. 244 feet to a point; thence S. $60^{\circ} 53'$ E. 251 feet to a point; thence N. $83^{\circ} 47'$ E. 235.28 feet to a point; thence N. $75^{\circ} 04'$ E. 190.6 feet to a point; thence N. $83^{\circ} 09'$ E. 370 feet to a point; thence S. $73^{\circ} 51'$ E. 833.5 feet to a point; thence S. $64^{\circ} 35'$ E. 529.95 feet to a point; thence S. $15^{\circ} 25'$ E. 283.7 feet to a point; thence S. $31^{\circ} 41'$ E. 372.4 feet to a point; thence S. $14^{\circ} 53'$ E. 252.7 feet to a point; thence S. $11^{\circ} 48'$ E. 464 feet to a concrete monument; thence S. $86^{\circ} 24'$ W. 1,054.82 feet to a concrete monument; thence N. $55^{\circ} 13'$ W. 480.12 feet to an iron pipe in the center of Rector Road; thence with the centerline of Rector Road and the westerly corporate line of North Hills Village the following courses and distances: S. $25^{\circ} 40'$ W. 106 feet; S. $8^{\circ} 23'$ W. 175 feet; S. $14^{\circ} 37'$ W. 157 feet; S. $31^{\circ} 05'$ W. 192 feet; S. $52^{\circ} 38'$ W. 83 feet; S. $65^{\circ} 03'$ W. 76 feet; S. $67^{\circ} 15'$ W. 183 feet; S. $56^{\circ} 45'$ W. 140 feet; S. $34^{\circ} 51'$ W. 116 feet; S. $10^{\circ} 48'$ W. 228 feet; S. $19^{\circ} 58'$ W. 169 feet; S. $41^{\circ} 28'$ W. 135 feet; S. $62^{\circ} 18'$ W. 159 feet; and S. $66^{\circ} 17'$ W. 243 feet, more or less, to a point in the southerly line of Twin Lakes Road; thence with the southerly line of Twin Lakes Road the following courses and distances: N. $61^{\circ} 25'$ W. 321.37 feet; N. $62^{\circ} 28'$ W. 182.04 feet; N. $53^{\circ} 08'$ W. 248.76 feet; N. $66^{\circ} 04'$ W. 184.24 feet; N. $80^{\circ} 21'$ W. 244.19 feet; thence leaving the southerly line of Twin Lakes Road N. $81^{\circ} 57'$ W. 620.8 feet to a point; thence N. $83^{\circ} 18'$ W. 708.39 feet to a concrete monument in the westerly line of Rosemar Road; thence with the westerly line of Rosemar Road the following courses and distances: N. $8^{\circ} 42'$ W. 12.2 feet; S. $81^{\circ} 18'$ W. 10 feet; N. $8^{\circ} 42'$ W. 350 feet; N. $81^{\circ} 18'$ E. 15 feet; N. $8^{\circ} 42'$ W. 169.25 feet; N. $7^{\circ} 35'$ W. 97.17 feet; and N. $76^{\circ} 30'$ W. 15.86 feet to a point in the present corporate line of the City of Vienna; thence continuing with the westerly line of Rosemar Road and the corporate line of the City of Vienna on a curve to the right having a chord of N. $5^{\circ} 29'$ W. 131.88 feet to a point; thence N. $4^{\circ} 01'$ W. 396.58 feet to a point; thence N. $85^{\circ} 59'$ E. 15 feet to a point; thence N. $4^{\circ} 01'$ W. 550 feet to a point; thence S. $85^{\circ} 59'$ W. 5 feet to a point; thence N. $4^{\circ} 01'$ W. 592.53 feet to a point; thence S. $85^{\circ} 59'$ W. 10 feet to a point; thence continuing with the westerly line of Rosemar Road (and leaving the corporate line of the City of Vienna at approximately 300 feet) on a curve to the right having a chord of N. $14^{\circ} 12'$ E. 631.72 feet to a point; thence N. $57^{\circ} 34'$ W. 45 feet to a point; thence continuing with the right of way line of Rosemar Road on a curve to the right having a chord of N. $43^{\circ} 48'$ E. 413.86 feet to a point; thence N. $55^{\circ} 10'$ E. 43.08 feet to the place of beginning, and containing 289 acres, more or less.

It is further ORDERED that the territory hereinbefore described shall become and be a part of the City of Vienna, and within the corporate limits of the City of Vienna from and after the date of the entry of this Order.


Holmes R. Shaver, President
County Commission of
Wood County, West Virginia

Entered: March 17, ____, 1981

